

From: [Dominika Phillips](#)
 To: [Hornsea Project Three - KJ Johansson](#); [Kay Sully](#)
 Cc: [Andrew Gayton](#); [Stuart Livesey](#)
 Subject: Hornsea Project Three (UK) Ltd response to Deadline 4 (Part 29)
 Date: 15 January 2019 23:50:01
 Attachments: [imas003.png](#)
[D4_HOW03_Appendix 93 Limits of Deviation.pdf](#)

Dear Kay, K-J

Please find attached the 29th and the final instalment of documents for Deadline 4 submission.

Please note that due to file corruption "Book of Reference Revision 1 Clean" will be sent on the 16th Jan 2019.

I also attach below the document register for Deadline 4:

File name	Document Title	Send on 15/01/2019 in e-mail Part <no.>
D4_HOW03_Cover Letter	Covering Letter to Deadline 4 submission	P1
HOW03 Guide to the application	Applicant's Guide to the Application	P1
D4_HOW03_ExASecondWQ	Applicant Responses to the ExA's Second Written Questions	P1
D4_HOW03_IP_WR	Applicant's Responses to Submissions by Interested Party at Deadline 3	P1
D4_HOW03_DCO_Tracked	Revised Draft Development Consent Order Tracked Changes	P1
D4_HOW03_DCO_Clean	Revised Draft Development Consent Order (Clean)	P1
D4_HOW03_DCO_Schedule of changes	Schedule of Changes Development Consent Order and Deemed Marine Licences	P1
D4_HOW03_Add_Land	Application for non-material amendments including Additional Land	P1
D4_HOW03_BoR_Tracked	Book of Reference Revision 1 Tracked Changes	P1
D4_HOW03_BoR_Clean	Book of Reference Revision 1 Clean	due to file corruption it will be sent on the 16th Jan 2019
D4_HOW03_BoR_Schedule	Book of Reference Schedule of Changes Revision 1	P2
D4_HOW03_Statement of Reasons Tracked Changes	Statement of Reasons - Tracked Changes	P2
D4_HOW03_Statement of Reasons Clean Copy	Statement of Reasons	P2
D4_HOW03_CASchedule_Annex A_rev2	Annex A – Schedule of Objection to Granting of Compulsory Acquisition Powers	P2
D4_HOW03_Hearing_Speaker_Biographies	Applicant's Hearing Speaker Biographies and Statement of Experience	P2
D4_HOW03_SoComm	Applicant's Statement of Commonality of Statements of Common Ground (SoCG)	P2
HOW03_SoCG_NCC_January 2018	Statement of Common Ground between Hornsea Project Three (UK) Ltd. and Norfolk County Council	P2
HOW03_SoCG_BDC_January 2019	Statement of Common Ground between Hornsea Project Three (UK) Ltd. and Broadland District Council	P2
HOW03_SoCG_SNC_January 2018_Final	Statement of Common Ground between Hornsea Project Three (UK) Ltd. and South Norfolk District Council	P2
HOW03_SoCG_Highways England_15 January 2019	Statement of Common Ground between Hornsea Project Three (UK) Ltd. and Highways England	P2
HOW03_SoCG_Vanguard_Boreas_D4_signed	Statement of Common Ground between Hornsea Project Three (UK) Ltd. And Norfolk Vanguard Limited and Norfolk Boreas Limited	P2
HOW03_SoCG_MMO_January 2019	Statement of Common Ground between Hornsea Project Three (UK) Ltd. and MMO	P2
D4_HOW03_Appendix 1_OEMP_rev2	Appendix 1 to Deadline 4 submission - Outline Ecological Management Plan	P3
D4_HOW03_Appendix 2_OCoCP_rev2	Appendix 2 to Deadline IV submission - Other Documents Outline Code of Construction Practice	P3
D4_HOW03_Appendix 3_OCTMP_rev2	Appendix 3 to Deadline 4 submission - Other Documents Outline Construction Traffic Management Plan	P3
D4_HOW03_Appendix 4_OLMP_rev2	Appendix 4 to Deadline 4 submission - Other Documents Outline Landscape Management Plan	P3
D4_HOW03_Appendix 5_Design Principles	Appendix 5 to Deadline 4 submission - Design Objectives and Principles for the HVDC Converter/HVAC Substation and HVAC Booster Station Buildings	P3
D4_HOW03_Appendix 6_Moray West_SNH	Appendix 6 to Deadline 4 Submission – Moray West OWF Application	P3
D4_HOW03_Appendix 7_HGV	Appendix 7 to Deadline 4 submission - HGV Haul Road Reduction Report	P4
D4_HOW03_Appendix 8_NE Badger LONI	Appendix 8 to Deadline 4 Submission – Natural England Letter of No Impediment (Badger Licence)	P4
D4_HOW03_Appendix 9_Booth et al 2017	Appendix 9 to Deadline 4 Submission – Booth et al., 2017	P4
D4_HOW03_Appendix 10_Brandt et al 2018	Appendix 10 to Deadline 4 Submission - Brandt et al 2018	P4
D4_HOW03_Appendix 11_Nabe-Nielsen et al 2018	Appendix 11 to Deadline 4 Submission - Nabe-Nielsen et al 2018	P4
D4_HOW03_Appendix 12_Scheidat et al 2011	Appendix 12 to Deadline 4 Submission - Scheidat et al 2011	P5
D4_HOW03_Appendix 13_Wisniewska et al 2016	Appendix 13 to Deadline 4 Submission - Wisniewska et al 2016	P5
D4_HOW03_Appendix 14_Bowgen_Cook 2018	Appendix 14 to Deadline 4 Submission – Bowgen and Cook, 2018	P5
D4_HOW03_Appendix 15_Furness 2015	Appendix 15 to Deadline 4 submission - Furness 2015	P5
D4_HOW03_Appendix 16_Cook et al 2014	Appendix 16 to Deadline 4 submission - Cook et al 2014	P5
D4_HOW03_Appendix 17_Dierschke and Garthe 2006	Appendix 17 to Deadline 4 submission - Dierschke and Garthe 2006	P5
D4_HOW03_Appendix 18_Garthe and Hüppop 2004	Appendix 18 to Deadline 4 submission -Garthe and Hüppop 2004	P5
D4_HOW03_Appendix 19_Lawson et al 2015	Appendix 19 to Deadline 4 submission -Lawson et al 2015	P6
D4_HOW03_Appendix 20_Masden 2015	Appendix 20 to Deadline 4 submission - Masden 2015	P6
D4_HOW03_Appendix 21_Wade et al 2016	Appendix 21 to Deadline 4 submission -Wade et al 2016	P6
D4_HOW03_Appendix 22_Desholm 2005	Appendix 22 to Deadline 4 submission -Desholm 2005	P6
D4_HOW03_Appendix 23_Welcker et al 2016	Appendix 23 to Deadline 4 submission - Welcker et al 2016	P6
D4_HOW03_Appendix 24_Cook et al 2018	Appendix 24 to Deadline 4 submission - Cook et al 2018	P6
D4_HOW03_Appendix 25_Parry 2015	Appendix 25 to Deadline 4 submission - Parry 2015	P6
D4_HOW03_Appendix 26_Sotheran et al 2017	Appendix 26 to Deadline 4 submission - Sotheran et al 2017	P7
D4_HOW03_Appendix 27_Pennycuik et al 1987	Appendix 27 to Deadline 4 submission - Pennycuik et al 1987	P7
D4_HOW03_Appendix 28_SPA	Appendix 28 to Deadline 4 submission -Summary of positions in relation to collision	P7

	mortality for the SPA populations of gannet and kittiwake	
D4_HOW03_Appendix 29_Conservation Objectives NNSR SAC	Appendix 29 to Deadline 4 submission - Supplementary advice on Conservation Objectives for NNSR SAC, JNCC	P7
D4_HOW03_Appendix 30_Q2.2.20	Appendix 30 to Deadline 4 submission – Detailed response to the ExA Q2.2.20	P7
D4_HOW03_Appendix 31_List of aviation assumptions	Appendix 31 to Deadline 4 submission - List of Fundamental Aviation Assumptions	P7
D4_HOW03_Appendix 32_Option 1	Appendix 32 to Deadline 4 submission - Further Design Development of Option 1: Passing Places at the Main Construction Compound	P9
D4_HOW03_Appendix 33_VISSIM Modelling	Appendix 33 to Deadline 4 submission - Main Construction Compound Access Strategy VISSIM Modelling	P8
D4_HOW03_Appendix 34_Herring Spawning Clarifications	Appendix 34 to Deadline 4 submission - Noise Clarifications (Herring Spawning)	P9
D4_HOW03_Appendix 35	APPENDIX NUMBER NOT IN USE	n/a
D4_HOW03_Appendix 36_Aitchinson 2012	Appendix 36 to Deadline 4 Submission - Aitchinson 2012	P9
D4_HOW03_Appendix 37_Riddington et al 2008	Appendix 37 to Deadline 4 Submission_Riddington et al 2008	P9
D4_HOW03_Appendix 38_Regeneris Report 2014	Appendix 38 to Deadline 4 Submission – Regeneris Consulting and The Tourism Company Report, 2014	P11
D4_HOW03_Appendix 39_ERM Report 2014	Appendix 39 to Deadline 4 Submission – Environmental Resources Management Report, 2014	P10
D4_HOW03_Appendix 40_IEMA	Appendix 40 Q2.7.3 IEMA Quality Mark Article Planting Growth Rate	P11
D4_HOW03_Appendix 41_Regeneris Report 2015	Appendix 41 to Deadline 4 Submission – Regeneris Consulting Report, 2015	P11
D4_HOW03_Appendix 42_Regeneris Report 2016	Appendix 42 to Deadline 4 Submission – Regeneris Consulting Report, 2016	P11
D4_HOW03_Appendix 43_skills_empl_Plan	Appendix 43 to Deadline 4 submission - Outline Skills and Employment Plan - Attachment to the Q2.10.1	P11
D4_HOW03_Appendix 44_Q2.2.68	Appendix 44 to Deadline 4 submission – Detailed response to the ExA Q2.2.68 - Porpoise return times summary table	P11
D4_HOW03_Appendix 45_Q2.2.65	Appendix 45 to Deadline 4 submission – Detailed response to the ExA Q2.2.65	P11
D4_HOW03_Appendix 46_Site Integrity Plan V2.0	Appendix 46 to Deadline 4 submission – In-Principle Southern North Sea SCI Site Integrity Plan: V2.0	P11
D4_HOW03_Appendix 47_In Principle Monitoring Plan V3.0	Appendix 47 In Principle Monitoring Plan V3.0	P11
D4_HOW03_Appendix 48_Q2.9.3	Appendix 48 to Deadline 4 submission – Detailed response to ExA Q2.9.3 – Framework of PRoW Management Measures	P11
D4_HOW03_Appendix 49_Roulund et al 2019a	Appendix 49 to Deadline 4 Submission – Roulund et al., 2019a	P12
D4_HOW03_Appendix 50_Roulund et al 2019b	Appendix 50 to Deadline 4 Submission – Roulund et al., 2019b	P12
D4_HOW03_Appendix 51_Defra MCZ Guidance 2010	Appendix 51 to Deadline 4 Submission – DEFRA MCZ Guidance 2010	P12
D4_HOW03_Appendix 52_Nuon Vattenfall Report 2017	Appendix 52 to Deadline 4 Submission – Nuon/Vattenfall Report 2017	P13
D4_HOW03_Appendix 53_WQ_2.1.3	Appendix 53 to Deadline 4 submission Illustrative cable trench cross sections for ducted installation In response to Ex.A Q2.1.3	P12
D4_HOW03_Appendix 54_Aviation Assessments	Appendix 54 to Deadline 4 Submission: List of Aviation Assumptions Used to Inform Assessments	P12
D4_HOW03_Appendix 55_Development Principles_rev2	Appendix 55 to Deadline 4 submission – Updated Layout Development Principles	P12
D4_HOW03_Appendix 56_Manwell et al 2009	Appendix 56 to Deadline 4 Submission – Manwell et al., 2009	P12
D4_HOW03_Appendix 57_Helideck Certificates	Appendix 57 to Deadline 4 Submission Helideck Certificates for Chiswick and Grove Platforms	P12
D4_HOW03_Appendix 58_Indicative Array Layout	Appendix 58 to Deadline 4 Submission – Indicative Array Layout based on +- 150 m Development Lanes	P12
D4_HOW03_Appendix 59_FCLP_rev3	Appendix 59 to Deadline 4 Submission Updated Draft Fisheries Co-existence and Liaison Plan	P12
D4_HOW03_Appendix 60_Draft CfD Budget Notice	Appendix 60 to Deadline 4 Submission – Draft CfD Budget Notice	P12
D4_HOW03_Appendix 61	APPENDIX NUMBER NOT IN USE	n/a
D4_HOW03_Appendix 62_Q2.2.34	Appendix 62 to Deadline 4 submission - Detailed response to the ExA Q2.2.34: Additional HRA Screening Information	P12
D4_HOW03_Appendix 63_Q2.2.7_Q2.2.44	Appendix 63 to Deadline 4 submission - Detailed response to the ExA Q2.2.7 and Q2.2.44	P12
D4_HOW03_Appendix 64_Dogger Bank	Appendix 64 to Deadline 4 Submission – Dogger Bank Creyke Beck ExA Recommendation Report	P12
D4_HOW03_Appendix 65_Dogger Bank HRA	Appendix 65 to Deadline 4 Submission – Dogger Bank Creyke HRA Report	P14
D4_HOW03_Appendix 66_Hornsea Two	Appendix 66 to Deadline 4 Submission - Hornsea Project Two ExA Recommendation Report	P14
D4_HOW03_Appendix 67_Hornsea Two_HRA	Appendix 67 to Deadline 4 Submission - – Hornsea Project Two HRA Report	P14
D4_HOW03_Appendix 68_East Anglia Three_HRA	Appendix 68 to Deadline 4 Submission - East Anglia Three HRA Report	P14
D4_HOW03_Appendix 69_NV_Ornithology	Appendix 69 to Deadline 4 Submission - Norfolk Vanguard_Offshore Ornithology Chapter	P15
D4_HOW03_Appendix 70_Inch Cape_Ornithology	Appendix 70 to Deadline 4 Submission: Inch Cape Scoping Opinion (Ornithology)	P15
D4_HOW03_Appendix 71_NE_HOW02_DL5	Appendix 71 to Deadline 4 Submission – Natural England Response to Hornsea Two Deadline 5 (2015)	P15
D4_HOW03_Appendix 72_Aviation Team	Appendix 72 to Deadline 4 submission – Hornsea Project Three Aviation Team	P15
D4_HOW03_Appendix 73_Q2.2.30_Q2.2.39	Appendix 73 to Deadline 4 Submission – Detailed response to the ExA Q2.2.30 and Q2.2.39: PVA information	P15
D4_HOW03_Appendix 74_Anatec_2016	Appendix 74 to Deadline 4 Submission – Anatec Report (2016)	P16
D4_HOW03_Appendix 75_EV_2018	Appendix 75 to Deadline 4 Submission – Energy Voice, 2018 (Shell's Brent Charlie evacuation)	P16
D4_HOW03_Appendix 76_HeliOffshore 2017	Appendix 76 to Deadline 4 Submission – HeliOffshore 2017 (Approach Path Management Guidelines)	P16
D4_HOW03_Appendix 77_Q2.2.3	Appendix 77 to Deadline 4 Submission – Detailed response to the ExA Q2.2.3: IROPI case	P16
D4_HOW03_Appendix 78_NNSR_SAC	Appendix 78 to Deadline 4 submission - Clarification of Biotope Classification within North Norfolk Sandbanks and Saturn Reef SAC	P16
D4_HOW03_Appendix 79	APPENDIX NUMBER NOT IN USE	n/a

D4_HOW03_Appendix 80	APPENDIX NUMBER NOT IN USE	n/a
D4_HOW03_Appendix 81 Comparison Minor Amendments	Appendix 81 to Deadline 4 submission – Proposed Minor Amendments Comparison Plan	P17
D4_HOW03_Appendix 82_Location Plan	Appendix 82 to Deadline 4 submission – Location Plan Offshore and Onshore	P17
D4_HOW03_Appendix 83_Location Plan (Onshore)	Appendix 83 to Deadline 4 submission – Location Plan (Onshore)	P17
D4_HOW03_Appendix 84_Onshore Order Limits	Appendix 84 to Deadline 4 submission – Onshore Order Limits	P18
D4_HOW03_Appendix 85_A	Land Plan – Onshore (Part A – Sheets from 1 to 10) PINS Document Reference: 2.3 (APP-011)	P19
D4_HOW03_Appendix 85_B	Land Plan – Onshore (Part B – Sheets from 11 to 20) PINS Document Reference: 2.3 (APP-011)	P20
D4_HOW03_Appendix 85_C	Land Plan – Onshore (Part C – Sheets from 21 to 35) PINS Document Reference: 2.3 (APP-011)	P21
D4_HOW03_Appendix 86_Onshore Works Plan	Appendix 86 to Deadline 4 submission – Works Plan (Onshore)	P22
D4_HOW03_Appendix 87_Access to Works Plan (Onshore)	Appendix 87 to Deadline 4 submission – Access to Works Plan (Onshore)	P23
D4_HOW03_Appendix 88_Streets Plan	Appendix 88 to Deadline 4 submission – Streets Plan	P24
D4_HOW03_Appendix 89_PRoW Plan	Appendix 89 to Deadline 4 submission – Public Rights of Way Plan (Onshore)	P25
D4_HOW03_Appendix 90_Historic	Appendix 90 to Deadline 4 submission – Historic and Scheduled Monument Sites Plan (Onshore)	P26
D4_HOW03_Appendix 91_NCS	Appendix 91 to Deadline 4 submission – Statutory and Non-Statutory Nature Conservation Sites (Onshore)	P27
D4_HOW03_Appendix 92_TPO and Hedgerow Plan	Appendix 92 to Deadline 4 submission – Tree Preservation Order and Hedgerow Plan	P28
D4_HOW03_Appendix 93 Limits of Deviation	Appendix 93 to Deadline 4 submission – Onshore Limits of Deviation Plan	P29

Best regards,
Dr Dominika Chalder PIEMA
 Environment and Consent Manager

Environmental Management UK | Wind Power
 5 Howick Place | London | SW1P 1WG



Please consider the environment before printing this e-mail

 This communication contains information which is confidential and is for the exclusive use of the addressee(s).

If you are not a named addressee, please inform the sender immediately and also delete the communication from your system.

Orsted Power (UK) Limited is registered in England
 Registered number: 04984787
 Registered Address: 5 Howick Place, London, SW1P 1WG
 The Company is a wholly owned subsidiary of Orsted A/S (a company registered in Denmark)
 More information on the business of the Orsted group can be found at www.orsted.com
 Disclaimer version 1.1

This email has been scanned by the Symantec Email Security.cloud service.
 For more information please visit <http://www.symanteccloud.com>

Hornsea Project Three
Offshore Wind Farm



Hornsea Project Three Offshore Wind Farm

Appendix 93 to Deadline 4 submission – Onshore Limits of Deviation Plan

Date: 15th January 2019

Document Control			
Document Properties			
Organisation	Ørsted Hornsea Project Three		
Author	Ørsted		
Checked by	Richard Grist		
Approved by	Andrew Guyton		
Title	Appendix 93 to Deadline 4 submission – Onshore Limits of Deviation Plan		
PINS Document Number			
Version History			
Date	Version	Status	Description / Changes
14/05/2018	1	Final	Original Application
15/01/2019	A	Final	Submitted at Deadline 4 (15/01/2019)

Ørsted

5 Howick Place,

London, SW1P 1WG

© Orsted Power (UK) Ltd, 2019. All rights reserved

Front cover picture: Kite surfer near a UK offshore wind farm © Ørsted Hornsea Project Three (UK) Ltd., 2019.

Hornsea Project Three Offshore Wind Farm


Onshore Limits of Deviation Plan

Index Sheet

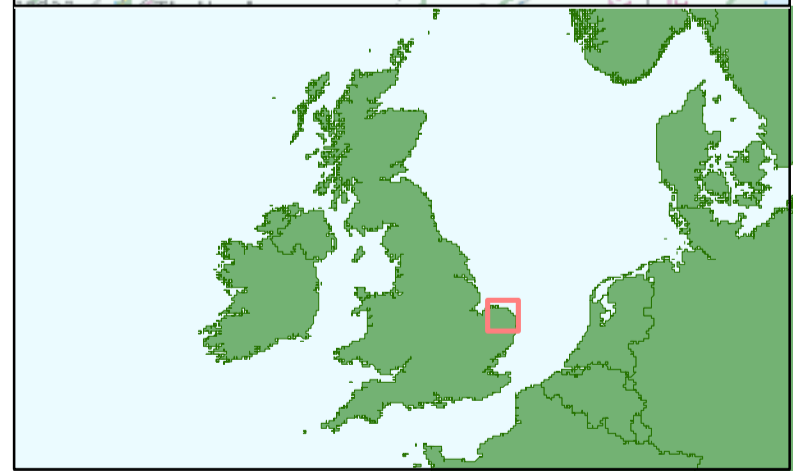
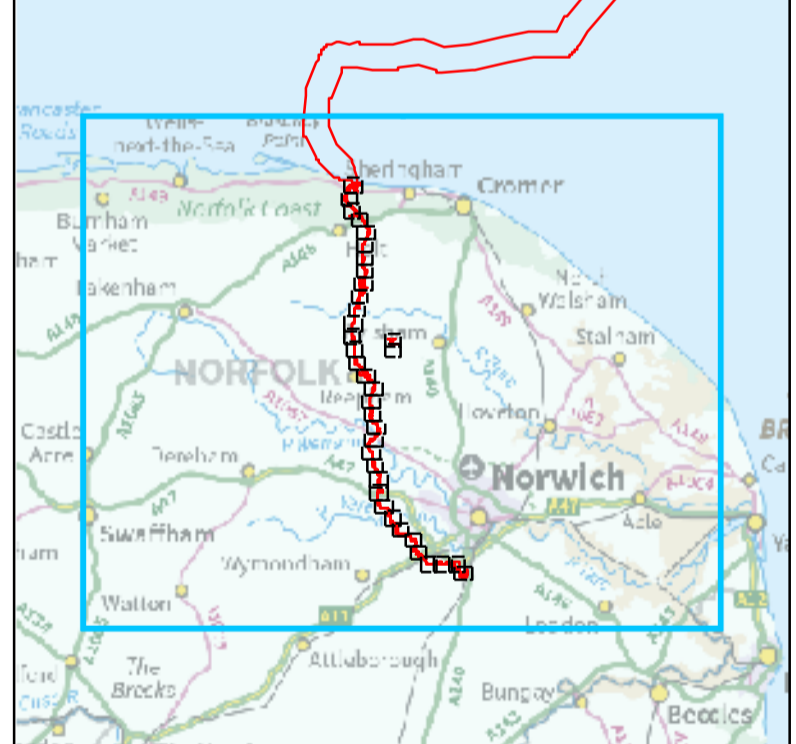
APPF Regulations Reference: 5(2)(a) Application Document Number: A2.13.1

Hornsea Project Three

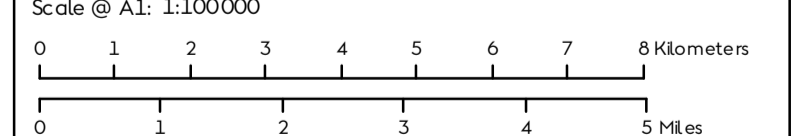
Order Limits



Source: © Crown copyright and database rights 2019 Ordnance Survey 0100031673



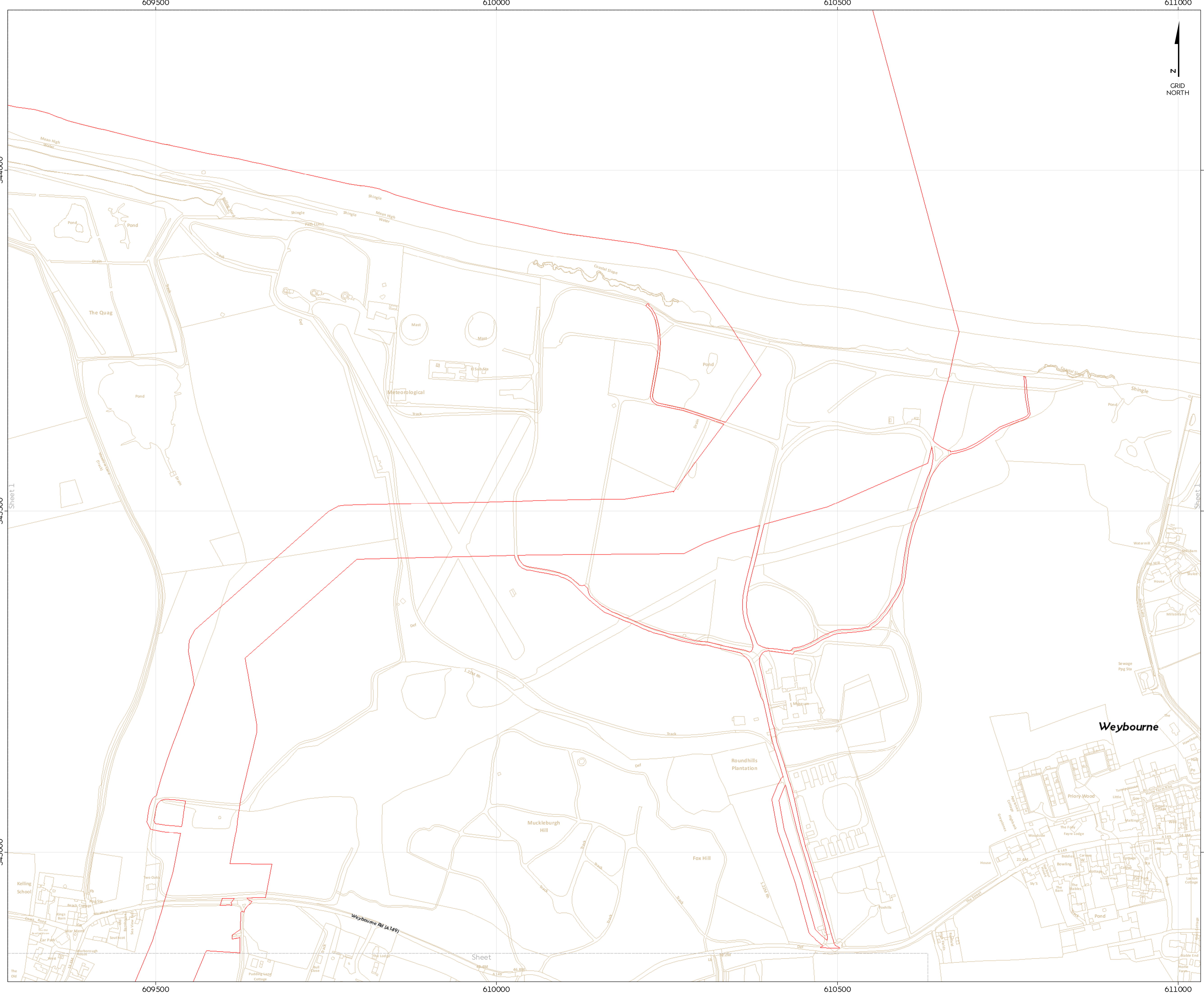
Coordinate system: British National Grid
Vertical reference: ODN
Scale @ A1: 1:100000



REV	REMARK	DATE
01	First Issue	May 2016
02	Second Issue	London 2016
...
...

Hornsea Project Three Offshore Wind Farm
APPF Regulations Reference: 5(2)(a)
Application Document Number: A2.13.1
Document no: HOW3APP17
Created by: NATMCO
Checked by: RICC
Approved by: ANGLU





Hornsea Project Three

Offshore Wind Farm

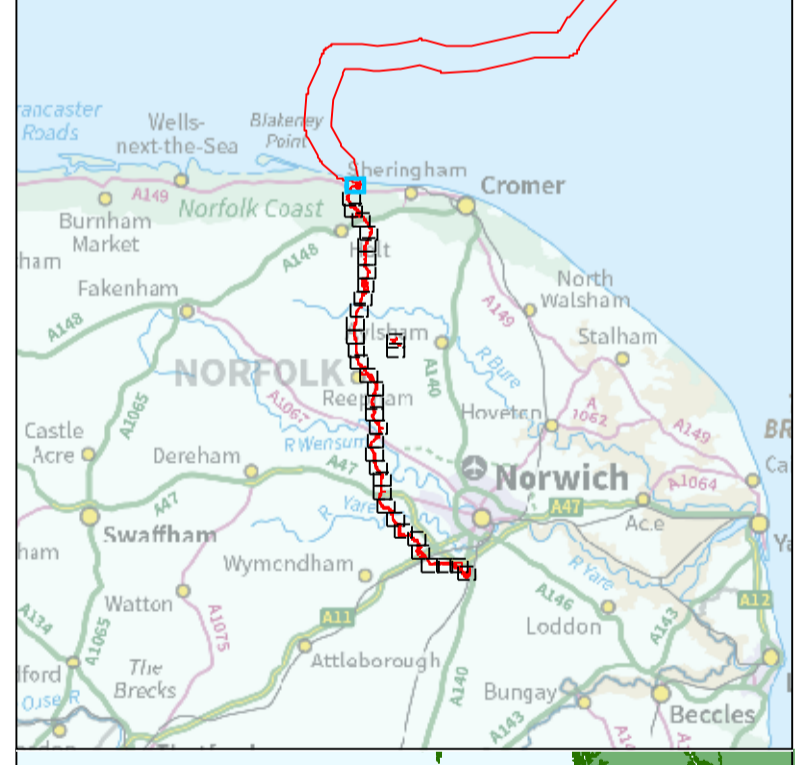
Onshore Limits of Deviation Plan

Sheet 1 of 36

APPP Regulations Reference: 512(6) Application Document Number: A2.13.1

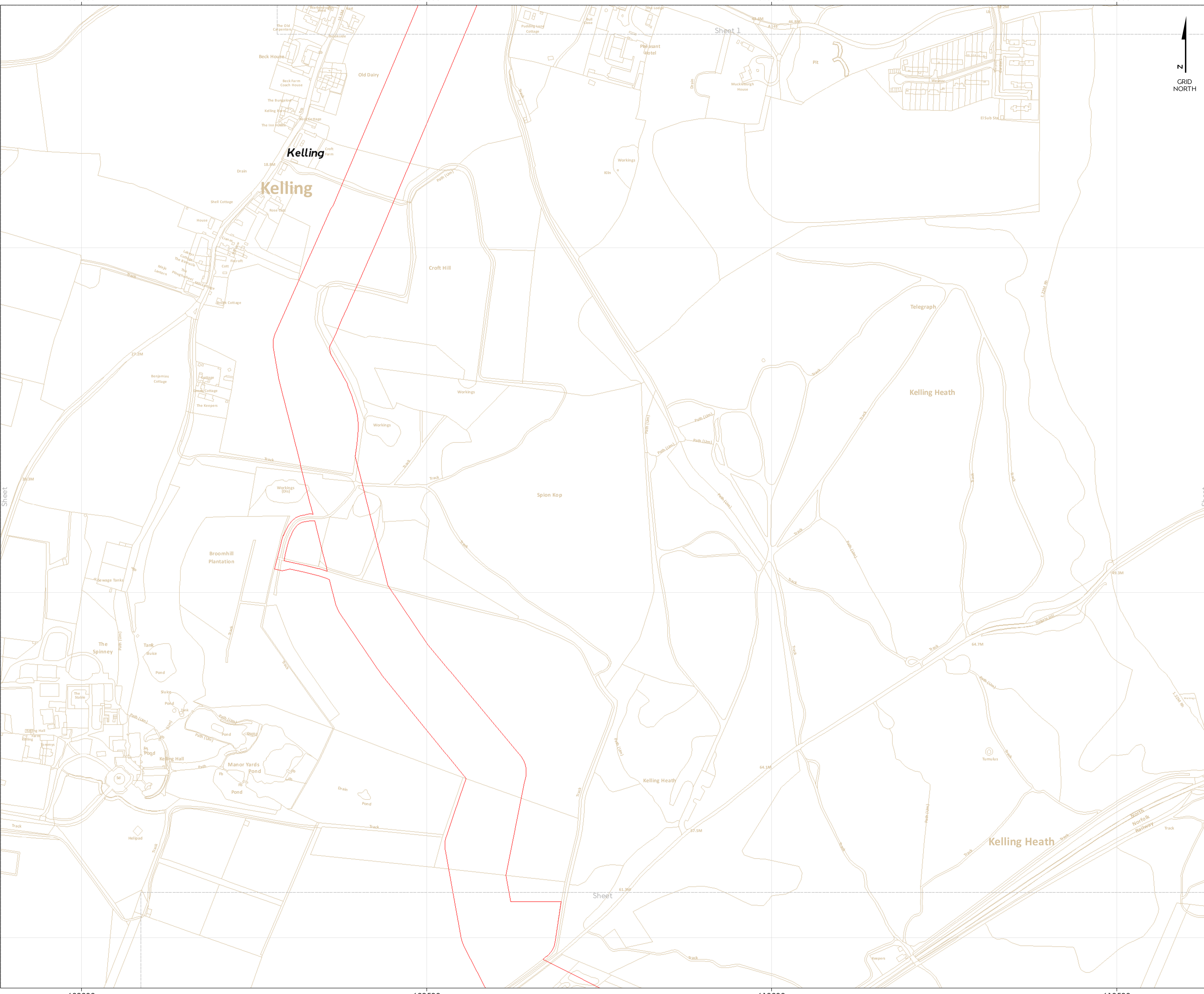
- Hornsea Project Three**
- Order Limits

Source:
© Crown copyright and database rights 2019 Ordnance Survey 0100031673



Coordinate system: British National Grid
Vertical reference: ODN
Scale @ A1: 1:2500

REV	REMARK	DATE
00	First Issue	May 2018
01	Second Issue	January 2019
...
...
...



Hornsea Project Three Offshore Wind Farm

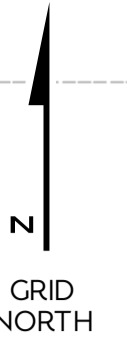
Onshore Limits of Deviation Plan

Sheet 2 of 36

APP Regulations Reference: S12(6) Application Document Number: A2.13.1

Hornsea Project Three

- Order Limits

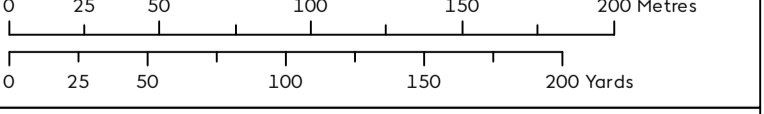


Source:
© Crown copyright and database rights 2019 Ordnance Survey 0100031673



Coordinate system: British National Grid
Vertical reference: ODN

Scale @ A1: 1:2500



REV	REMARK	DATE
00	First Issue	May 2018
01	Second Issue	January 2019
...
...
...

Hornsea Project Three Offshore Wind Farm
APP Regulations Reference: S12(6)
Application Document Number: A2.13.1
Document no: HOW 03APP17
Created by: NATHO
Checked by: RIGCR
Approved by: ANGLUY



Hornsea Project Three Offshore Wind Farm Onshore Limits of Deviation Plan

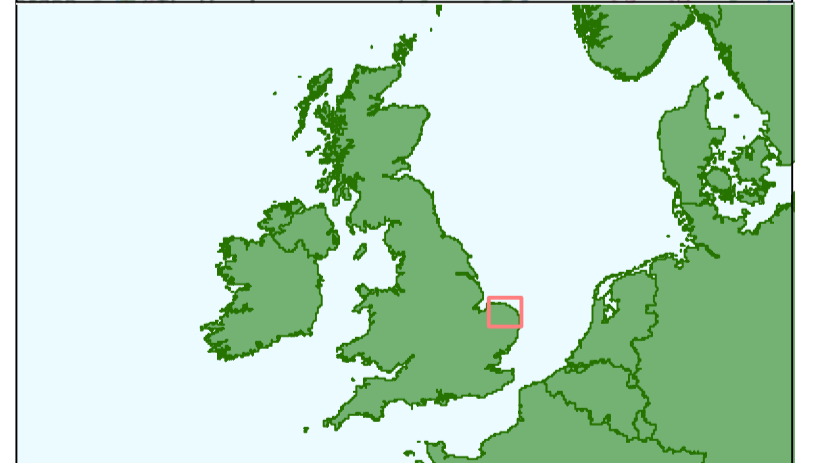
Sheet 3 of 36

APP Regulations Reference: S12(a) Application Document Number: A2.13.1

Hornsea Project Three
Order Limits

Order Limits

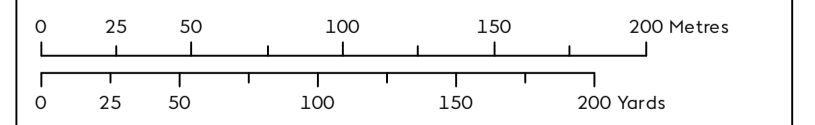
Source:
© Crown copyright and database rights 2019 Ordnance Survey 0100031673



Coordinate system: British National Grid

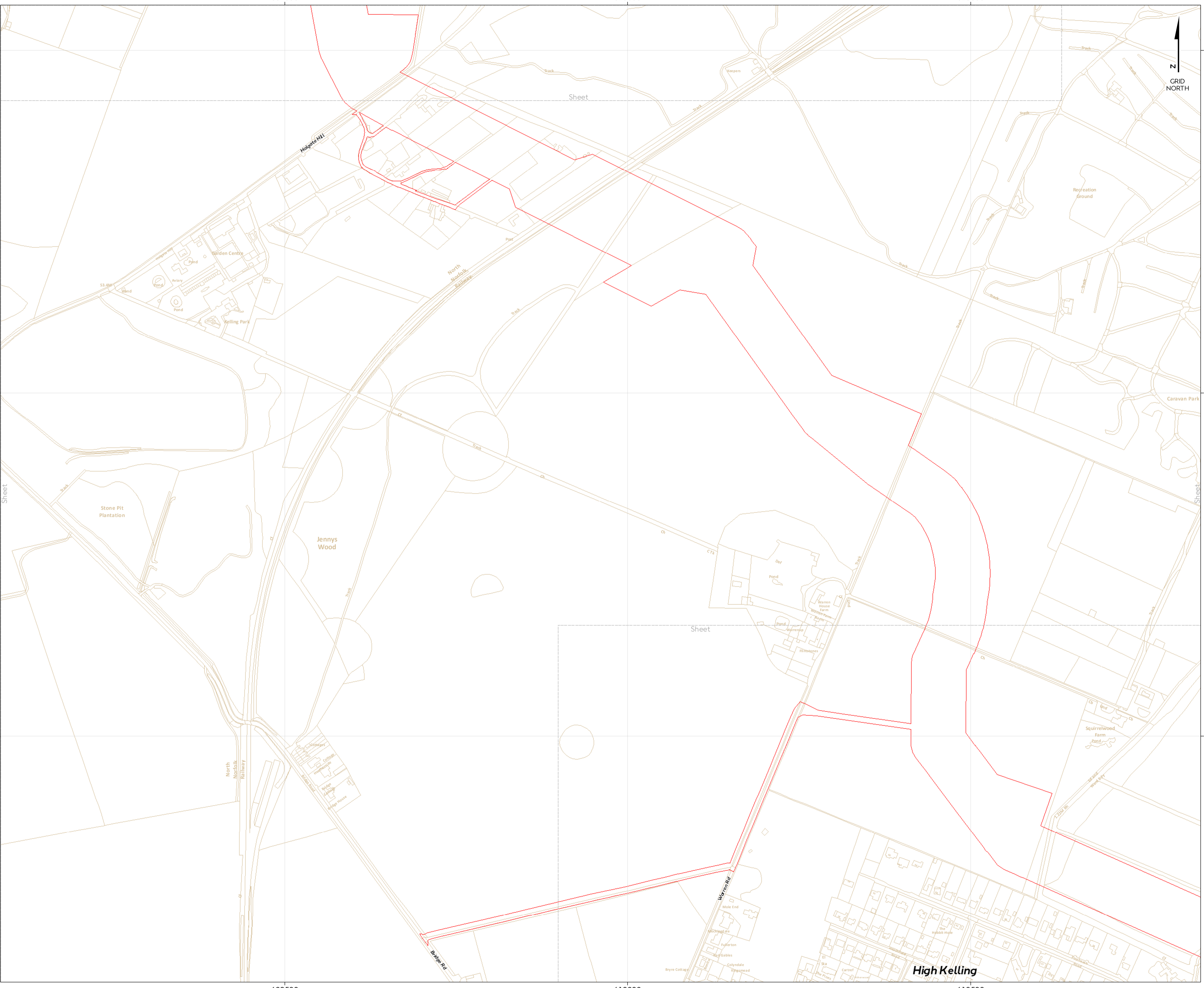
Vertical reference: ODN

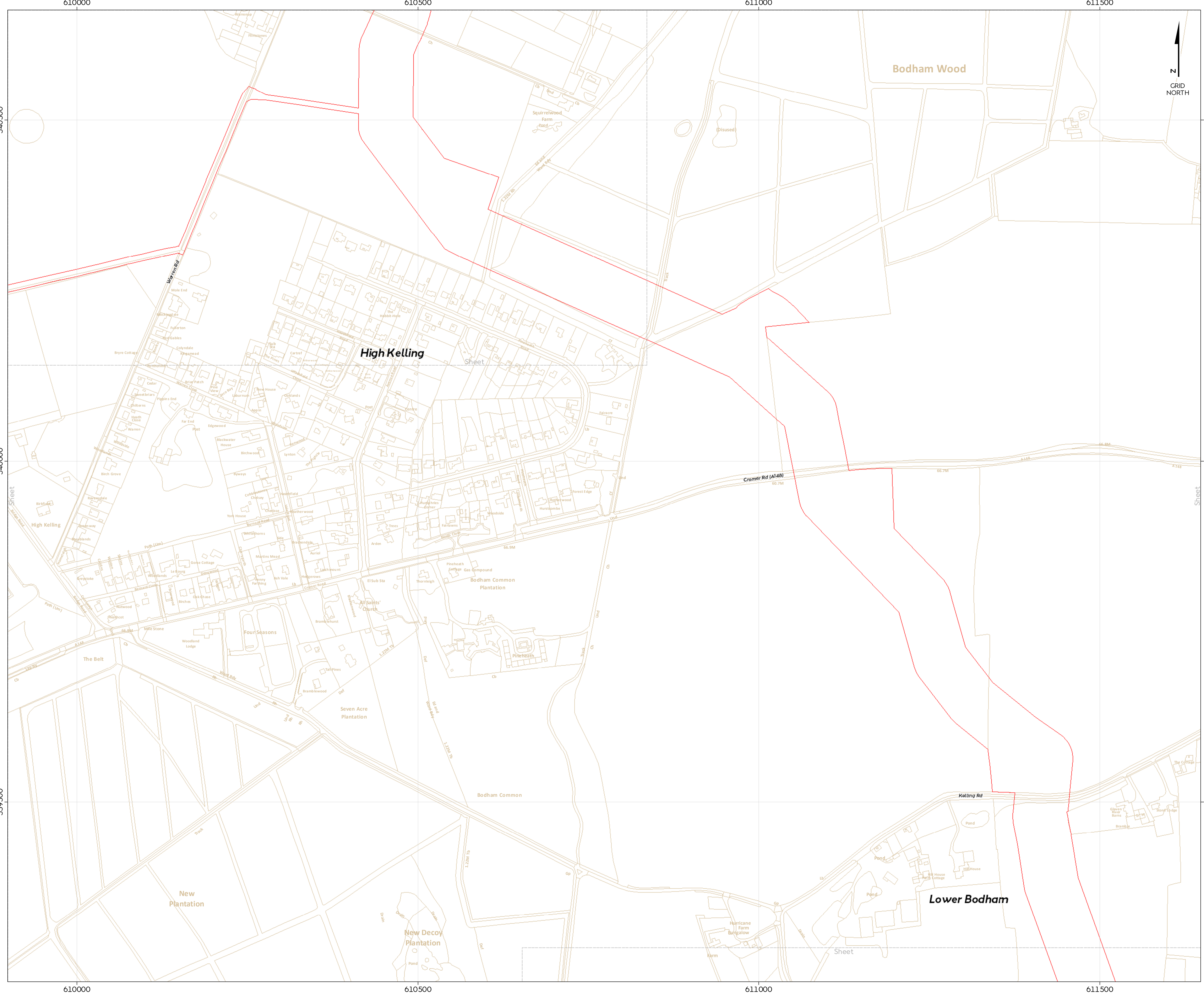
Scale @ A1: 1:2500



REV	REMARK	DATE
00	First Issue	May 2018
01	Second Issue	January 2019
...
...
...

Hornsea Project Three Offshore Wind Farm
APP Regulations Reference: S12(a)
Application Document Number: A2.13.1
Document no: HOW03APP17
Created by: NATHO
Checked by: RIGCR
Approved by: ANGUI





Hornsea Project Three Offshore Wind Farm

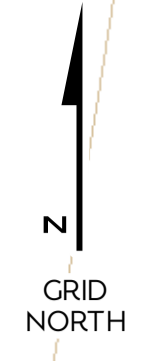
Onshore Limits of Deviation Plan

Sheet 4 of 36

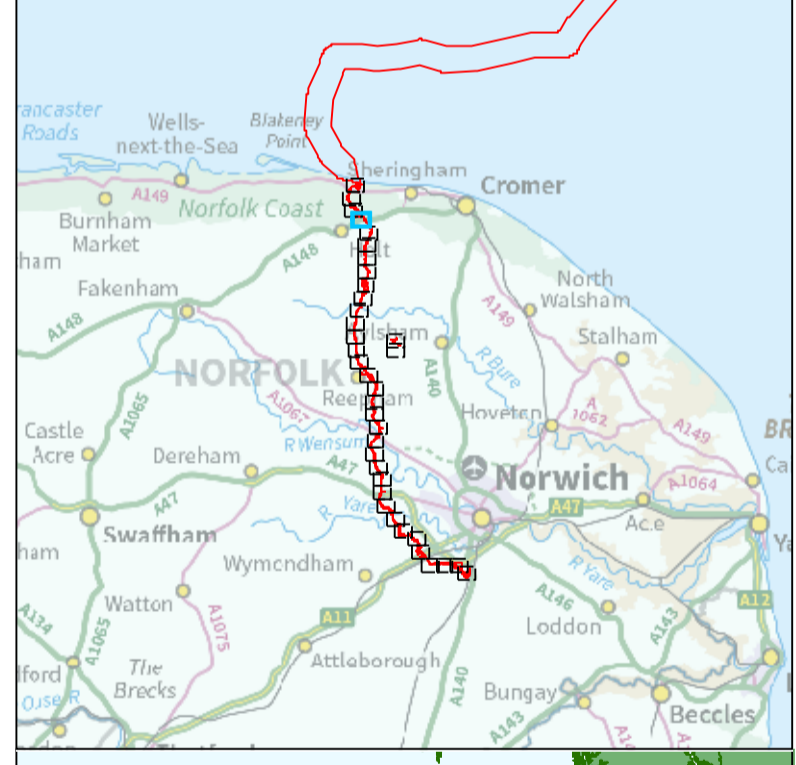
APP Regulations Reference: S12(i) Application Document Number: A2.13.1

Hornsea Project Three

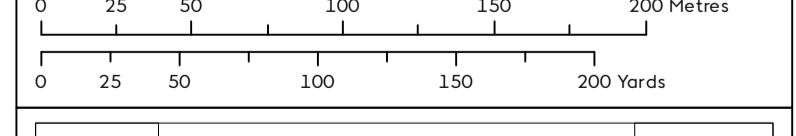
- Order Limits



Source:
© Crown copyright and database rights 2019 Ordnance Survey 0100031673



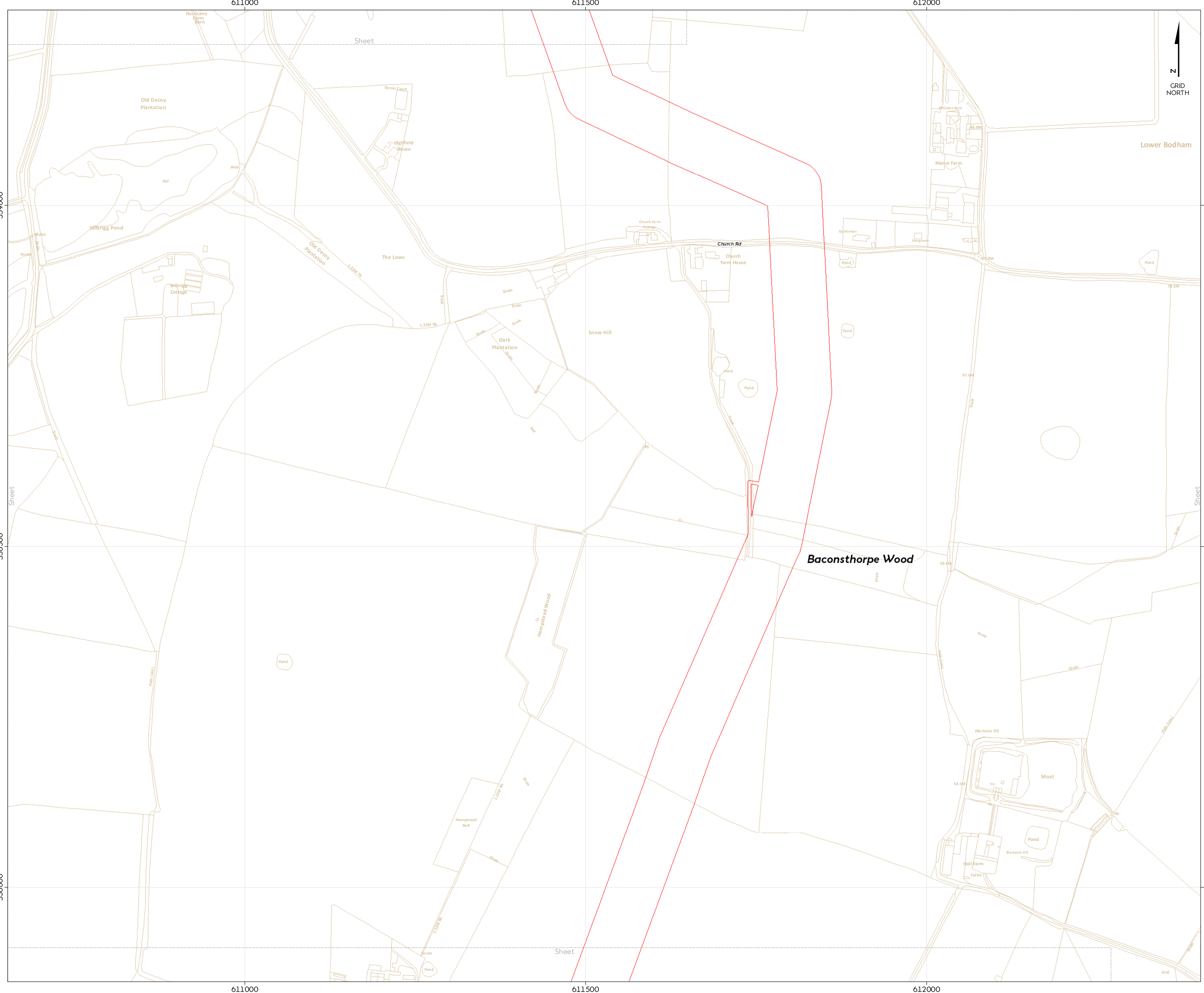
Coordinate system: British National Grid
Vertical reference: ODN
Scale @ A1: 1:2500



REV	REMARK	DATE
00	First Issue	May 2018
01	Second Issue	January 2019
...
...
...

Hornsea Project Three Offshore Wind Farm
APP Regulations Reference: S12(i)
Application Document Number: A2.13.1
Document no: HOW03APP17
Created by: NATHO
Checked by: RIGCR
Approved by: ANGUI





Hornsea Project Three Offshore Wind Farm

Onshore Limits of Deviation Plan

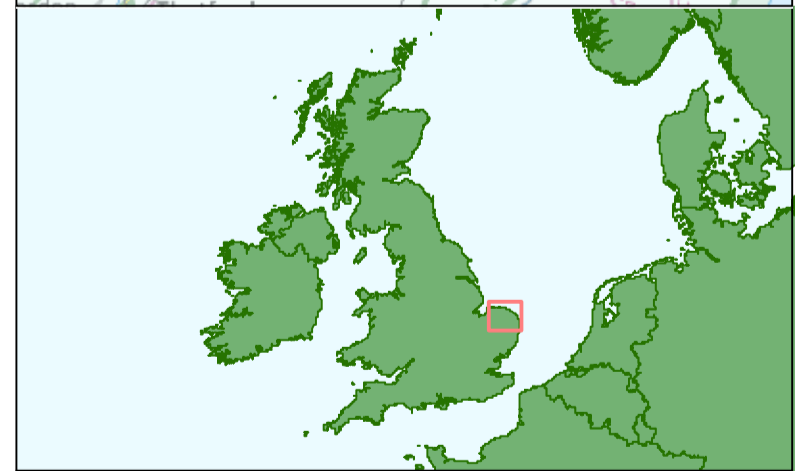
Sheet 5 of 36

APP Regulations Reference: S12(6) Application Document Number: A2.13.1

Hornsea Project Three

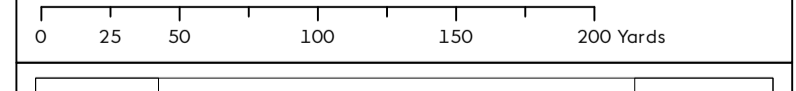
- Order Limits

Source:
© Crown copyright and database rights 2019 Ordnance Survey 0100031673



Coordinate system: British National Grid
Vertical reference: ODN

Scale @ A1: 1:2500



REV	REMARK	DATE
00	First Issue	May 2018
01	Second Issue	January 2019
...
...
...

Hornsea Project Three Offshore Wind Farm
APP Regulations Reference: S12(6)
Application Document Number: A2.13.1
Document no: HOW 03APP17
Created by: NATHO
Checked by: RIGCR
Approved by: ANGUI



611000

611500

612000

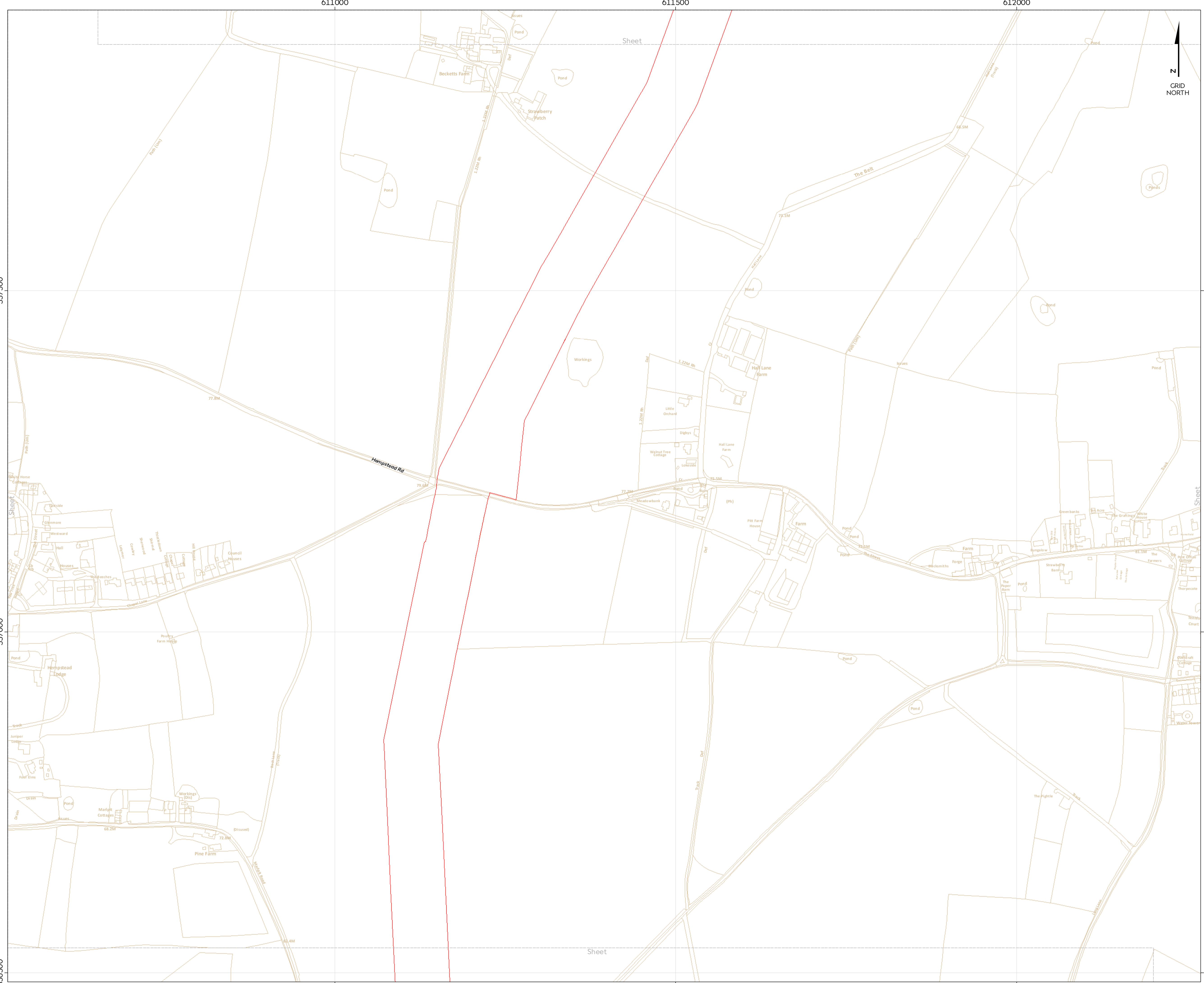
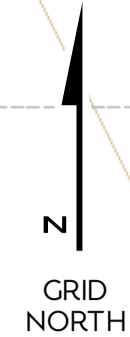
Hornsea Project Three Offshore Wind Farm Onshore Limits of Deviation Plan

Sheet 6 of 36

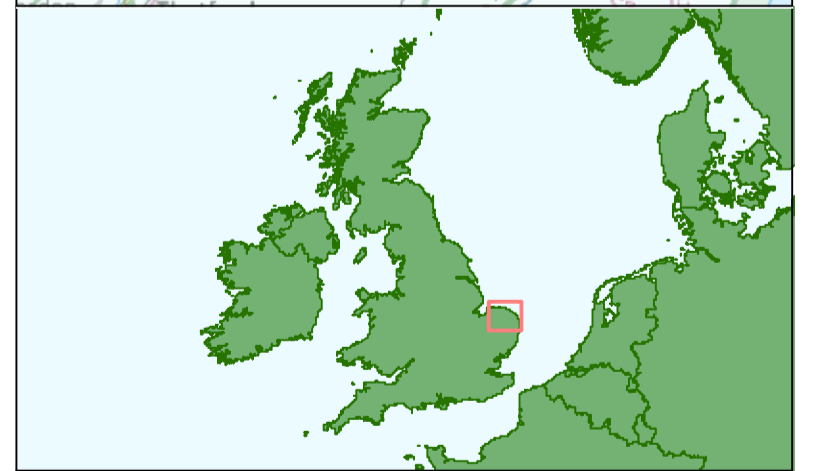
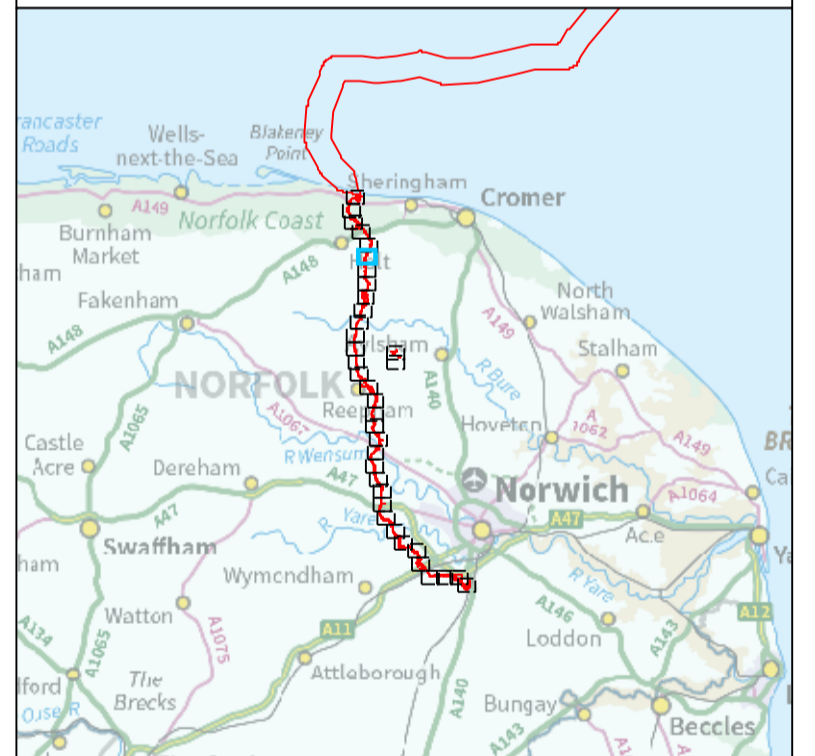
APPF Regulations Reference: 512161 Application Document Number: A2.13.1

Hornsea Project Three

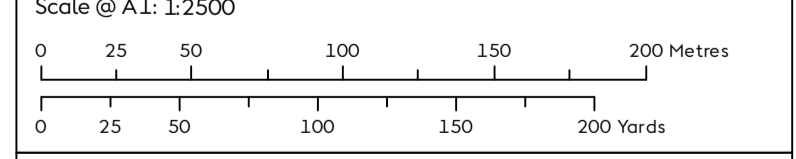
Order Limits



Source: © Crown copyright and database rights 2019 Ordnance Survey 0100031673



Coordinate system: British National Grid
Vertical reference: ODN



REV	REMARK	DATE
00	First Issue	May 2018
01	Second Issue	January 2019
...
...

Hornsea Project Three Offshore Wind Farm
APPF Regulations Reference: 512161
Application Document Number: A2.13.1
Document no: HOW03APP17
Created by: NATHO
Checked by: RIGCR
Approved by: ANGUU



611000

611500

612000

Sheet

Sheet

337500

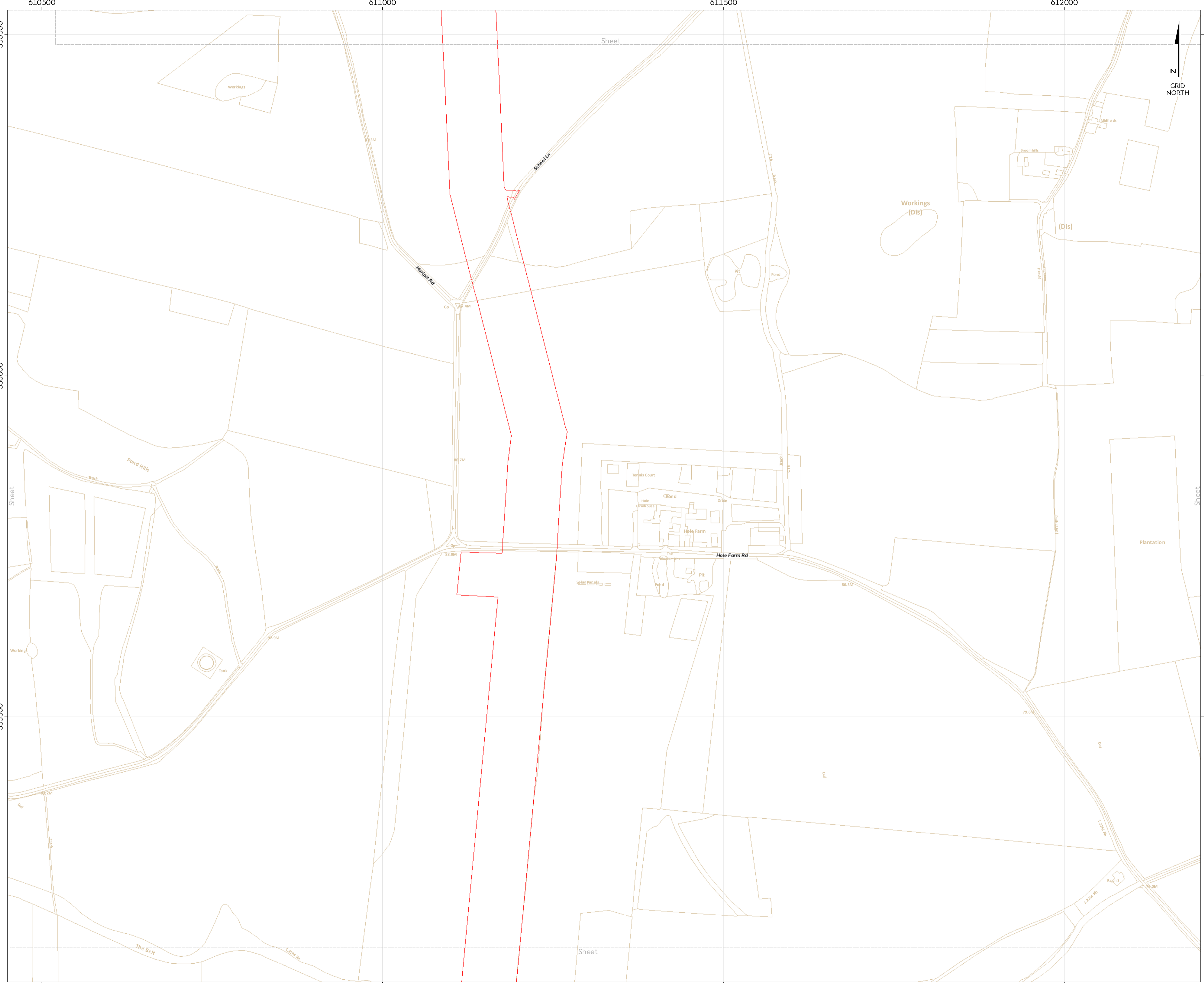
337000

336500

337500

337000

336500



Hornsea Project Three Offshore Wind Farm

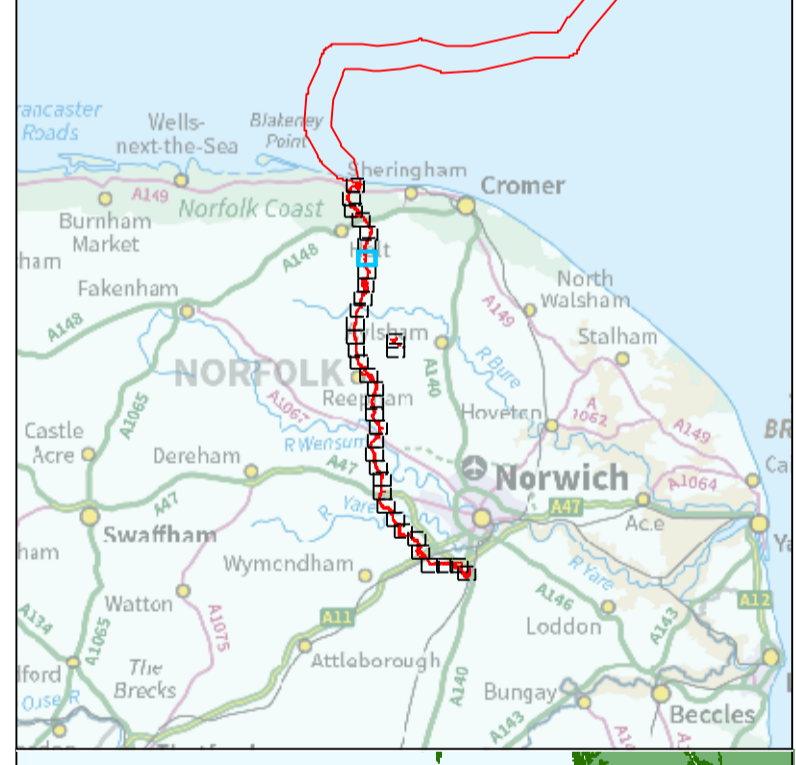
Onshore Limits of Deviation Plan

Sheet 7 of 36

APP Regulations Reference: S12(6) Application Document Number: A2.13.1

Hornsea Project Three
 Order Limits

Source:
 © Crown copyright and database rights 2019 Ordnance Survey 0100031673

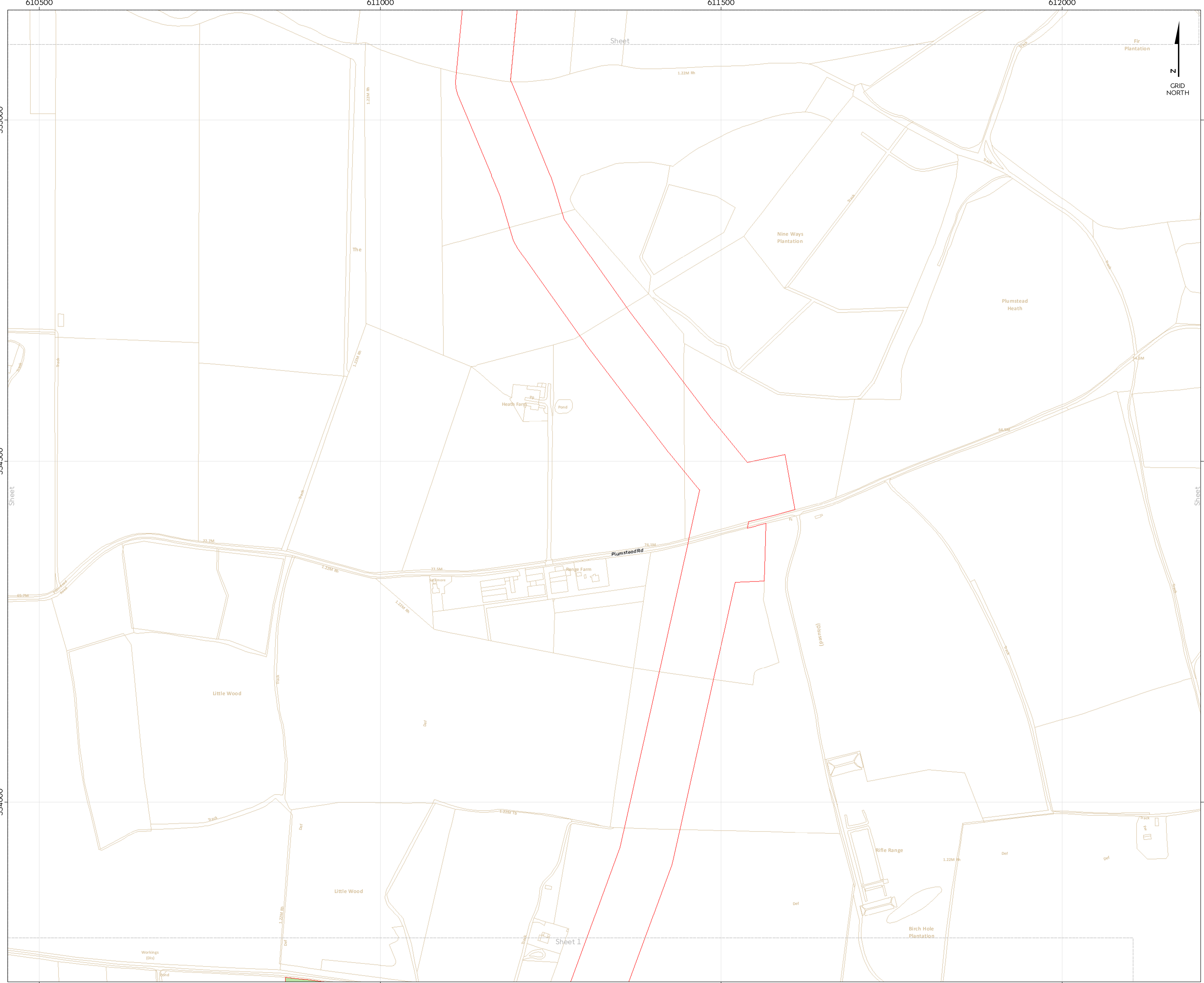


Coordinate system: British National Grid
 Vertical reference: ODN
 Scale @ A1: 1:2500

REV	REMARK	DATE
00	First Issue	May 2018
01	Second Issue	January 2019
---	---	---
---	---	---
---	---	---

Hornsea Project Three Offshore Wind Farm
 APP Regulations Reference: S12(6)
 Application Document Number: A2.13.1
 Document no: HOW03APP17
 Created by: NATHO
 Checked by: RIGCR
 Approved by: ANGUIY





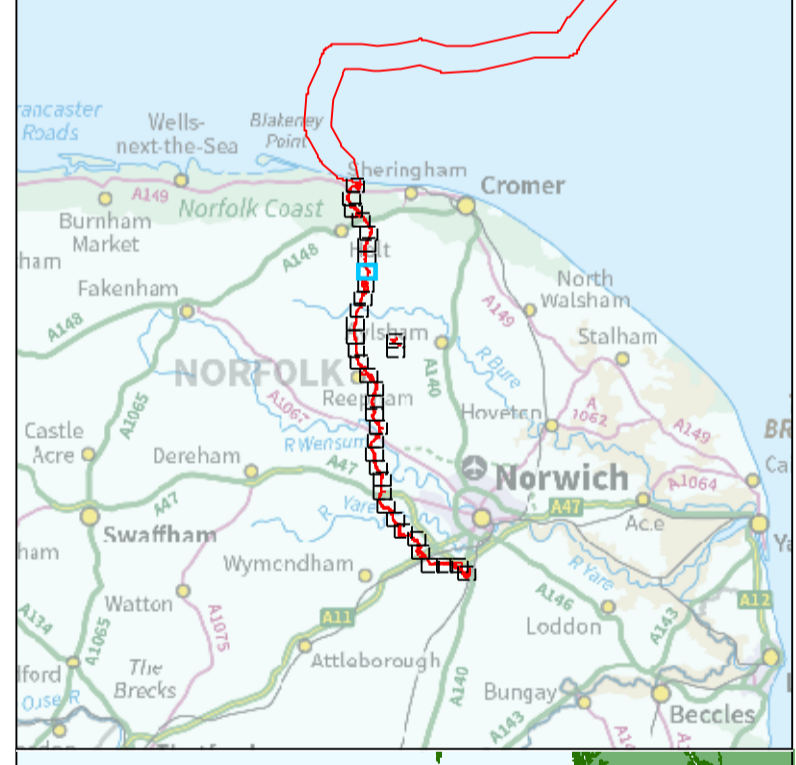
Hornsea Project Three Offshore Wind Farm Onshore Limits of Deviation Plan

Sheet 8 of 36

APP Regulations Reference: S12(i) Application Document Number: A2.13.1

- Hornsea Project Three**
- ▭ Order Limits
 - ▭ Strategic Landscaping

Source:
© Crown copyright and database rights 2019 Ordnance Survey 0100031673



Coordinate system: British National Grid
Vertical reference: ODN
Scale @ A1: 1:2500

REV	REMARK	DATE
00	First Issue	May 2018
01	Second Issue	January 2019
...
...
...

Hornsea Project Three Offshore Wind Farm
APP Regulations Reference: S12(i)
Application Document Number: A2.13.1
Document no: HOW03APP17
Created by: NATHO
Checked by: RIGCR
Approved by: ANGYU





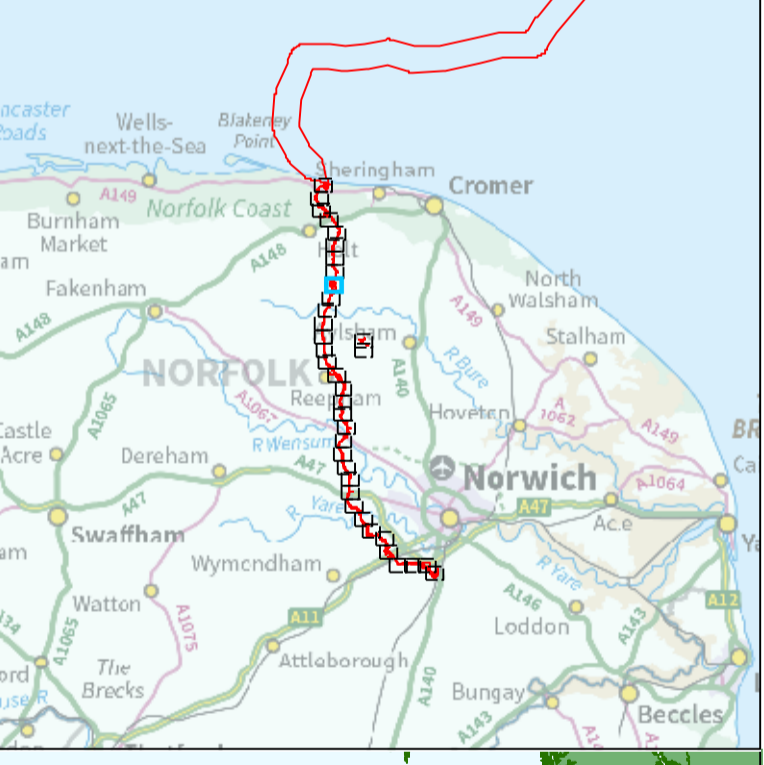
Hornsea Project Three Offshore Wind Farm Onshore Limits of Deviation Plan

Sheet 9 of 36

APP Regulations Reference: S12(a) Application Document Number: A2.13.1

- Hornsea Project**
- Order Limits
 - Onshore Connection
 - Substation Access Road
 - Substation Access Road
 - Onshore Connection Works and Access Road Temporary
 - Onshore Connection Works and Access Road Permanent
 - Onshore HVAC Booster Station
 - Onshore HVAC Booster Station
 - Landscaping and Strategic
 - Landscaping and Groundworks passes over
 - Strategic Landscaping passes over

Source:
© Crown copyright and database rights 2019 Ordnance Survey 0100031673



Coordinate system: British National Grid
Vertical reference: ODN
Scale @ A1: 1:2500

REV	REMARK	DATE
00	First Issue	May 2018
01	Second Issue	January 2019
...
...
...

Hornsea Project Three Offshore Wind Farm Onshore Limits of Deviation Plan

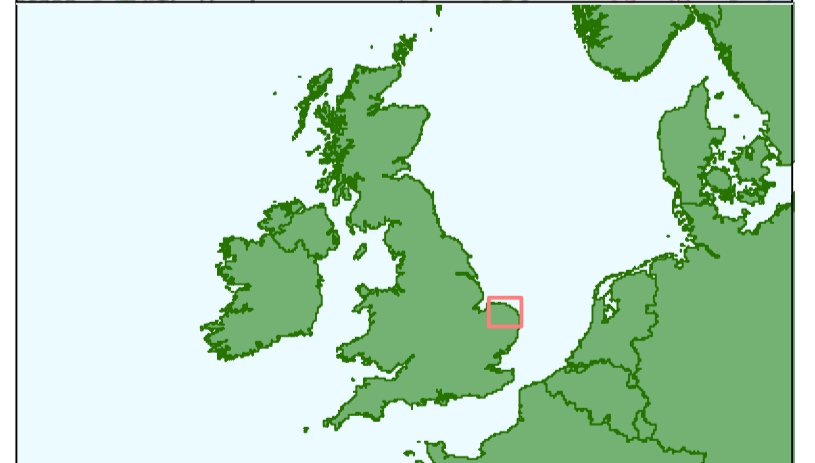
Sheet 10 of 36

APPP Regulations Reference: 512(6) Application Document Number: A2.13.1

Hornsea Project Three

- Order Limits
- Onshore Connection Works
- Onshore Storage Areas
- Substation Access Road
- Strategic Landscaping

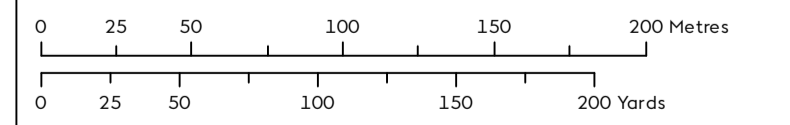
Source:
© Crown copyright and database rights 2019 Ordnance Survey 0100031673



Coordinate system: British National Grid

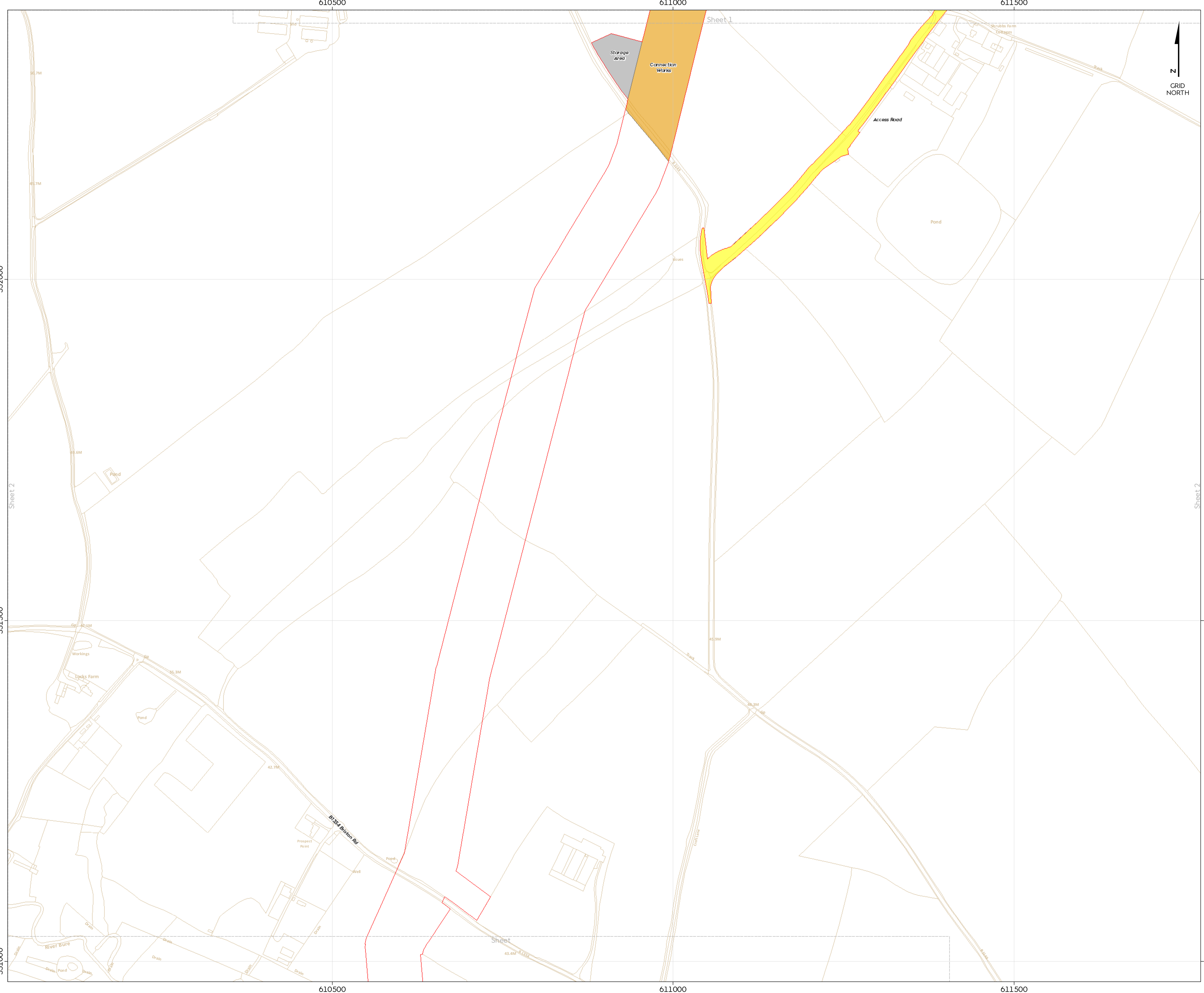
Vertical reference: ODN

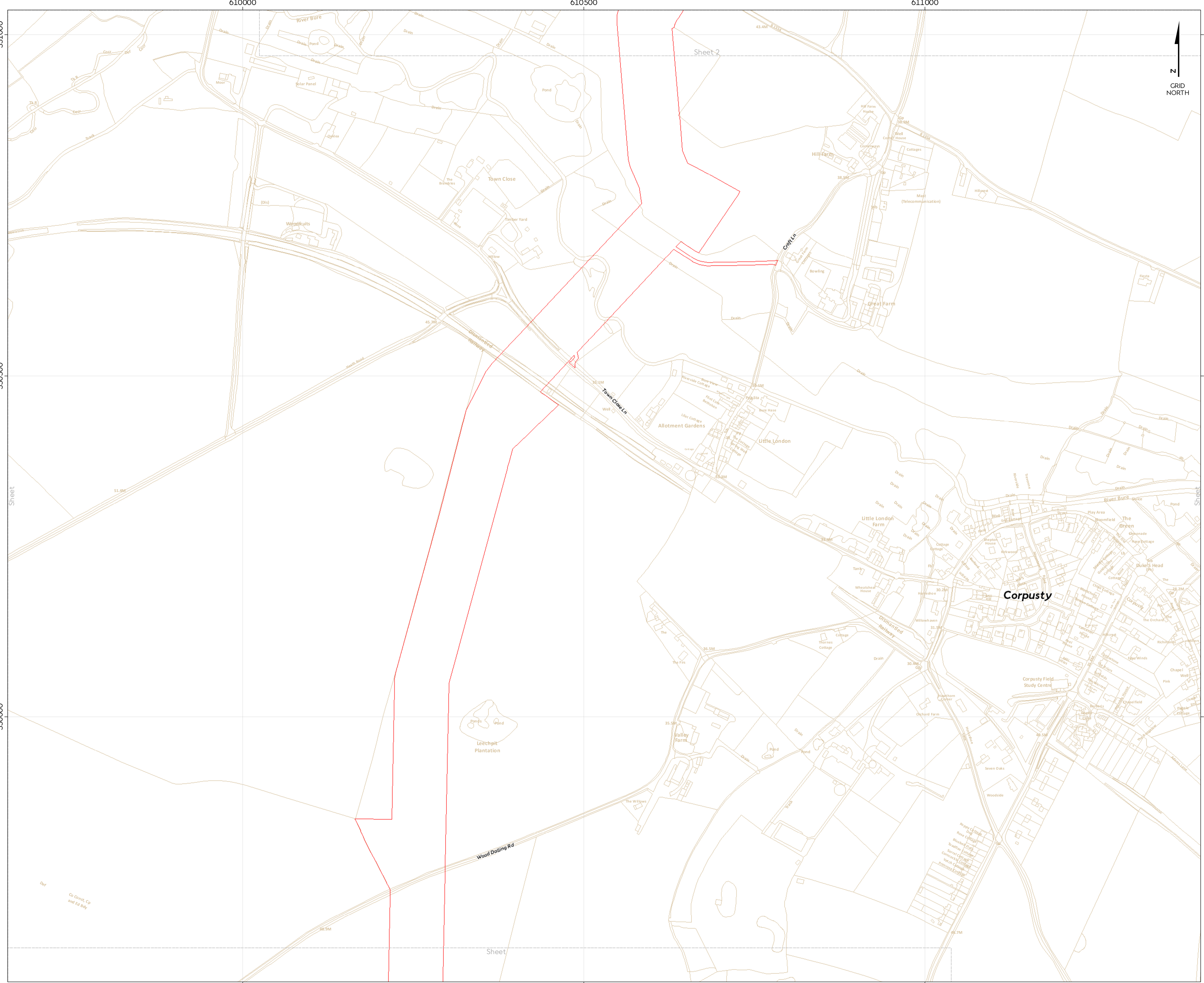
Scale @ A1: 1:2500



REV	REMARK	DATE
00	First Issue	May 2018
01	Second Issue	January 2019
...
...
...

Hornsea Project Three Offshore Wind Farm
APPP Regulations Reference: 512(6)
Application Document Number: A2.13.1
Document no: HOW03APP17
Created by: NATHO
Checked by: RIGCR
Approved by: ANGUI





Hornsea Project Three Offshore Wind Farm

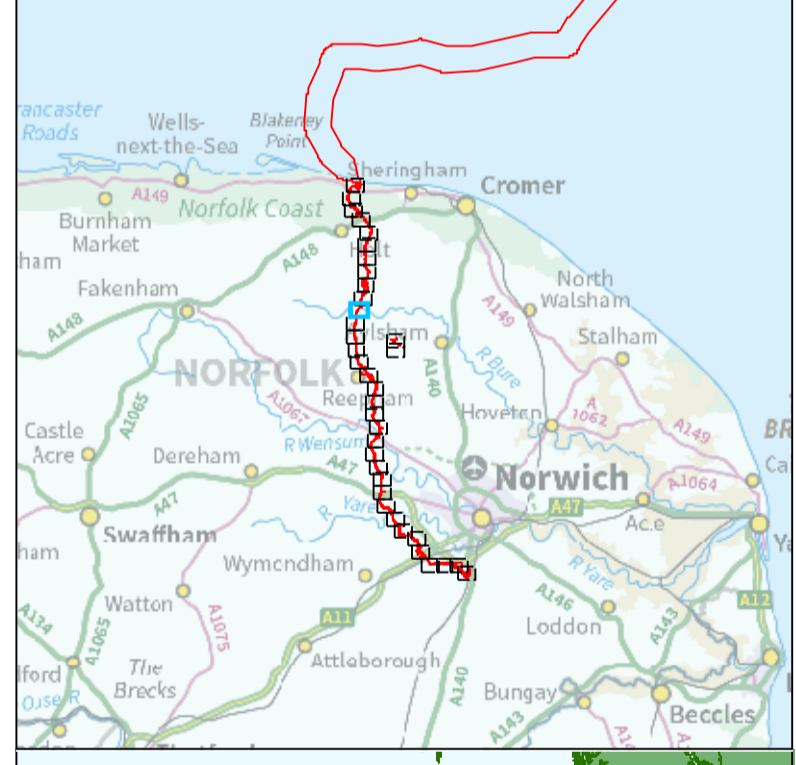
Onshore Limits of Deviation Plan

Sheet 11 of 36
 APPP Regulations Reference: 512(6) Application Document Number: A2.13.1

Hornsea Project Three

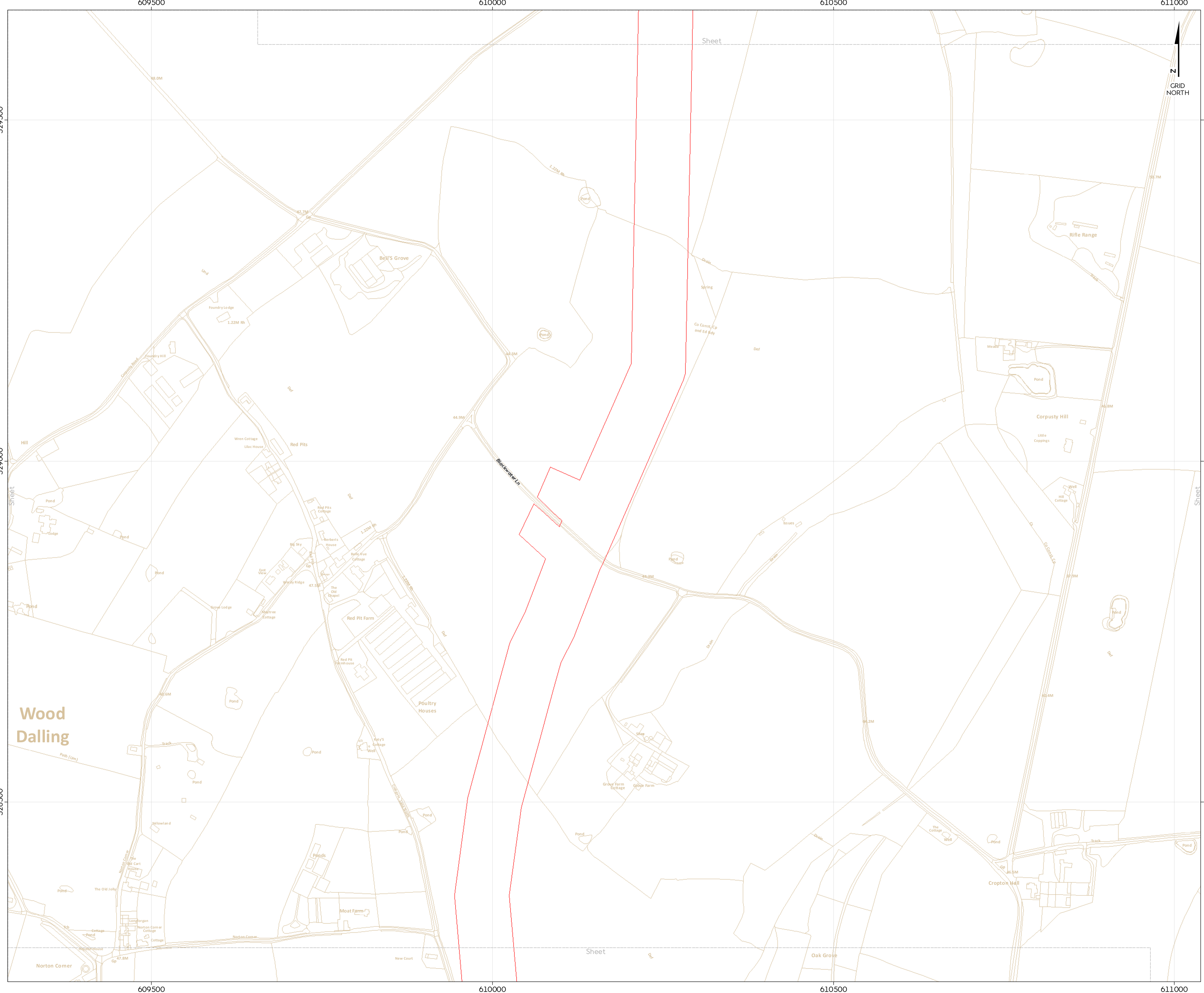
Order Limits

Source:
 © Crown copyright and database rights 2019 Ordnance Survey 0100031673



Coordinate system: British National Grid
 Vertical reference: ODN
 Scale @ A1: 1:2500

REV	REMARK	DATE
00	First Issue	May 2018
01	Second Issue	January 2019
---	---	---
---	---	---
---	---	---




Hornsea Project Three Offshore Wind Farm

Onshore Limits of Deviation Plan

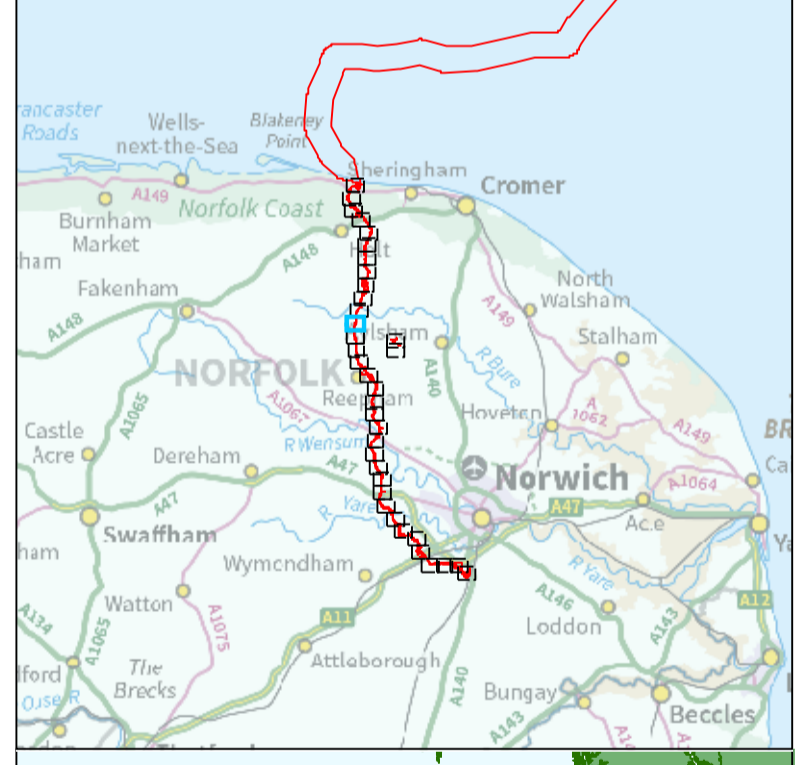
Sheet 12 of 36

APP Regulations Reference: S12(6) Application Document Number: A2.13.1

Hornsea Project Three
 Order Limits



Source:
 © Crown copyright and database rights 2019 Ordnance Survey 0100031673

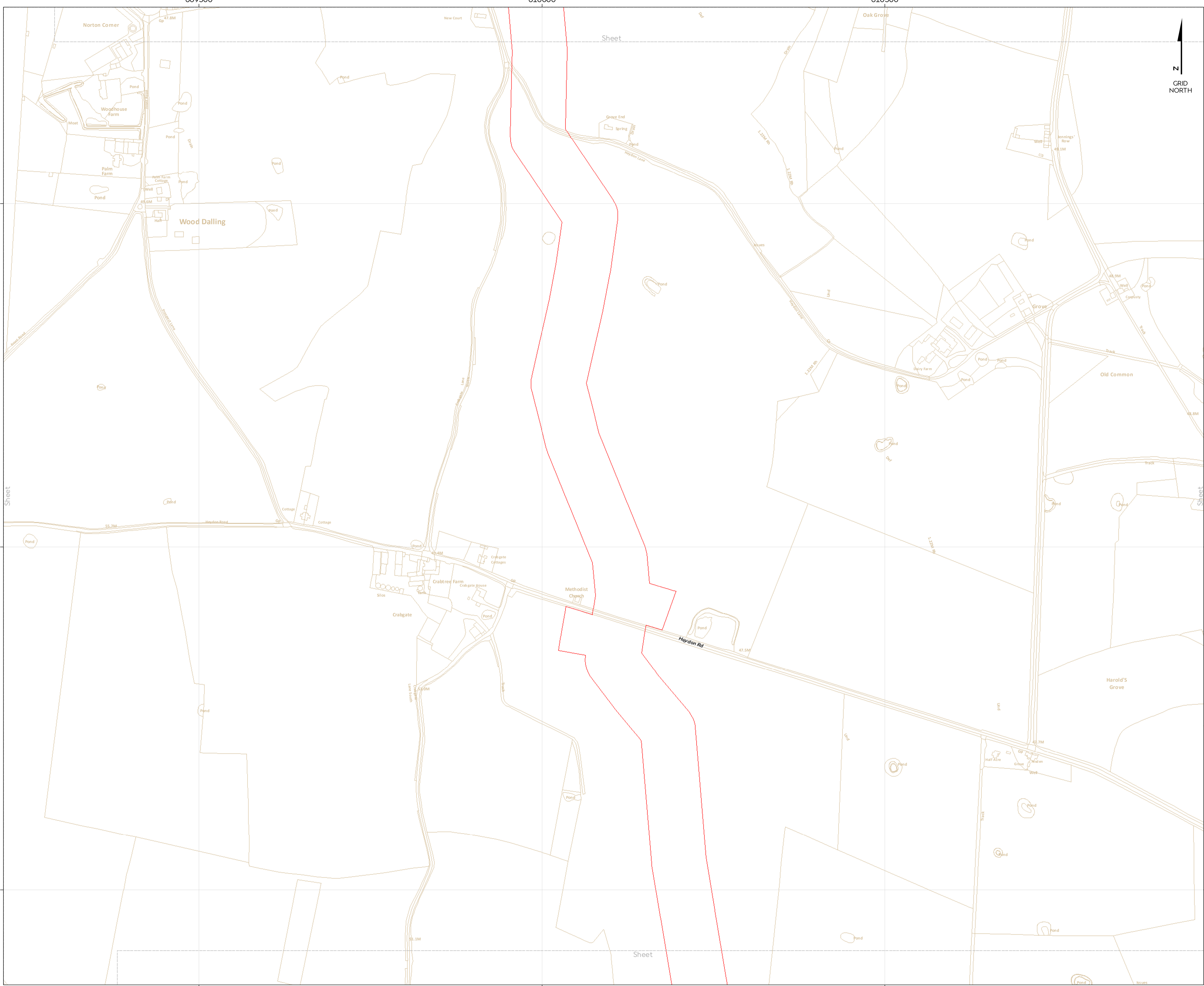


Coordinate system: British National Grid
 Vertical reference: ODN
 Scale @ A1: 1:2500

REV	REMARK	DATE
00	First Issue	May 2018
01	Second Issue	January 2019
...
...
...

Hornsea Project Three Offshore Wind Farm
 APP Regulations Reference: S12(6)
 Application Document Number: A2.13.1
 Document no: HOW03APP17
 Created by: NATHO
 Checked by: RIGCR
 Approved by: ANGLUY





Hornsea Project Three Offshore Wind Farm

Onshore Limits of Deviation Plan

Sheet 13 of 36

APPP Regulations Reference: S12(a) Application Document Number: A2.13.1

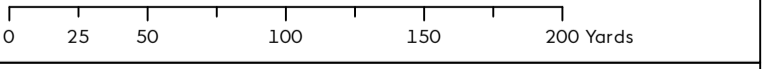
Hornsea Project Three
 Order Limits

Source:
 © Crown copyright and database rights 2019 Ordnance Survey 0100031673



Coordinate system: British National Grid
 Vertical reference: ODN

Scale @ A1: 1:2500



REV	REMARK	DATE
00	First Issue	May 2018
01	Second Issue	January 2019
...
...
...

Hornsea Project Three Offshore Wind Farm
 APPP Regulations Reference: S12(a)
 Application Document Number: A2.13.1
 Document no: HOW03APP17
 Created by: NATHO
 Checked by: RIGCR
 Approved by: ANGLUY





Hornsea Project Three Offshore Wind Farm

Onshore Limits of Deviation Plan

Sheet 14 of 36

APP Regulations Reference: S12(i) Application Document Number: A2.13.1

Hornsea Project Three
 Order Limits

Source:
 © Crown copyright and database rights 2019 Ordnance Survey 0100031673



Coordinate system: British National Grid
 Vertical reference: ODN
 Scale @ A1: 1:2500

REV	REMARK	DATE
00	First Issue	May 2018
01	Second Issue	January 2019
---	---	---
---	---	---
---	---	---

Hornsea Project Three Offshore Wind Farm
 APP Regulations Reference: S12(i)
 Application Document Number: A2.13.1
 Document no: HOW03APP17
 Created by: NATHO
 Checked by: RIGCR
 Approved by: ANGLUY





Hornsea Project Three Offshore Wind Farm

Onshore Limits of Deviation Plan

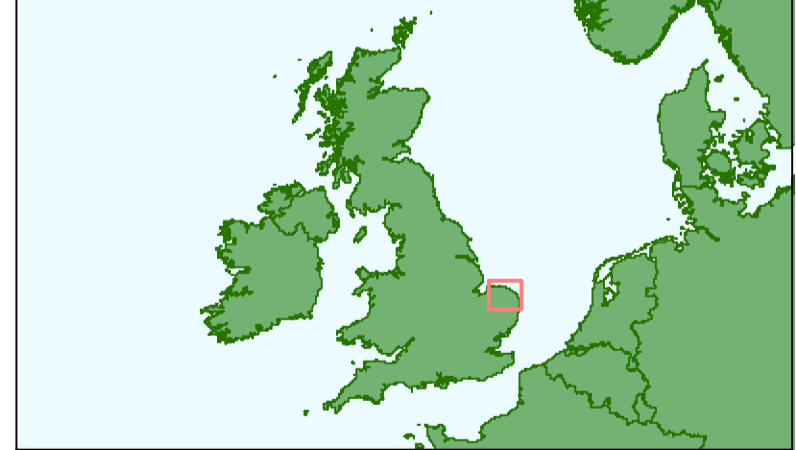
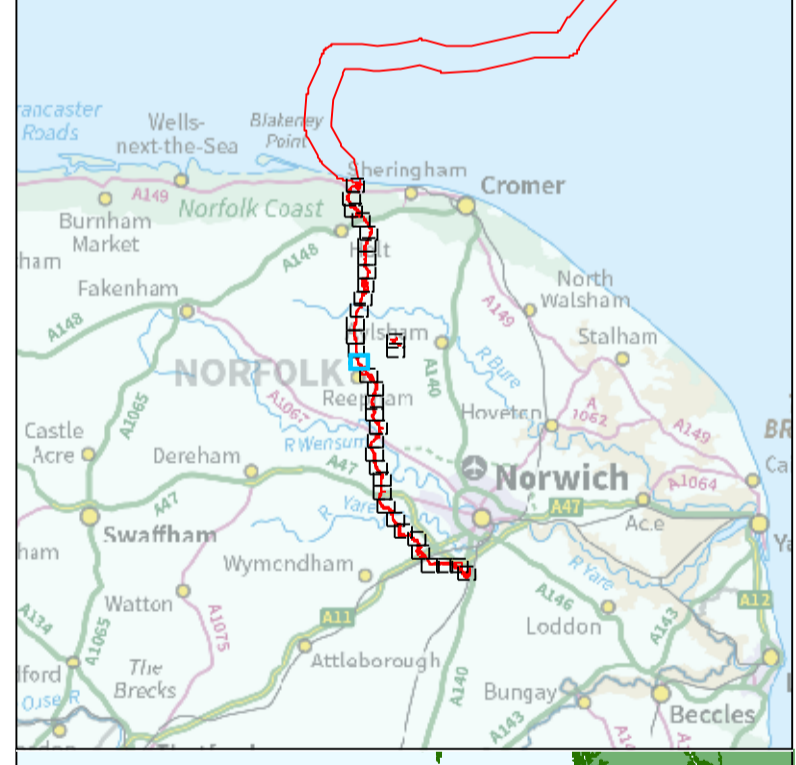
Sheet 15 of 36

APPF Regulations Reference: S12(i) Application Document Number: A2.13.1

Hornsea Project Three

Order Limits

Source:
© Crown copyright and database rights 2019 Ordnance Survey 0100031673

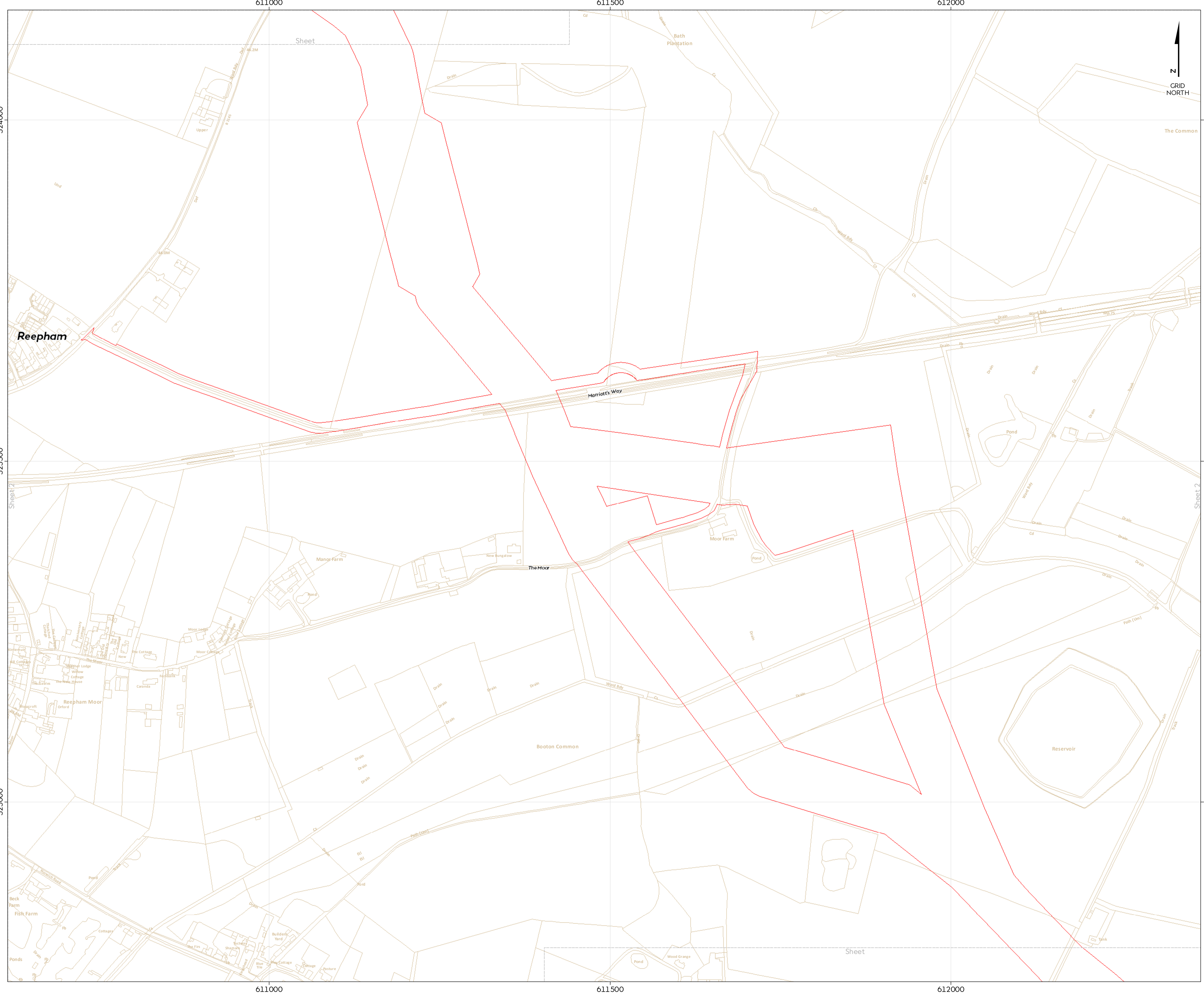


Coordinate system: British National Grid
Vertical reference: ODN
Scale @ A1: 1:2500

REV	REMARK	DATE
00	First Issue	May 2018
01	Second Issue	January 2019
...
...
...

Hornsea Project Three Offshore Wind Farm
APPF Regulations Reference: S12(i)
Application Document Number: A2.13.1
Document no: HOW03APP17
Created by: NATHO
Checked by: RIGCR
Approved by: ANGLUY






Hornsea Project Three Offshore Wind Farm

Onshore Limits of Deviation Plan

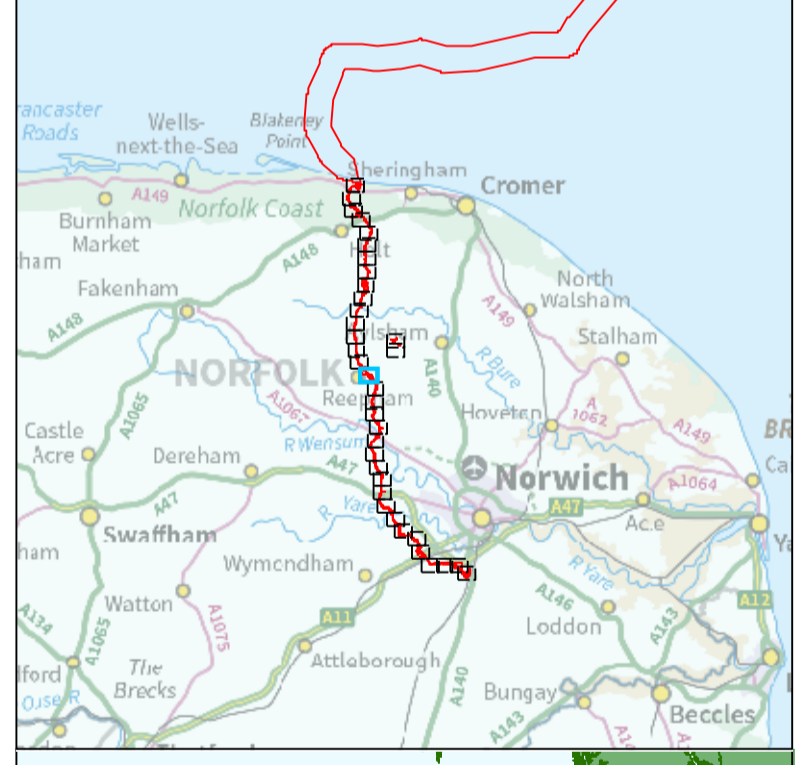
Sheet 16 of 36

APP Regulations Reference: S12(i) Application Document Number: A2.13.1

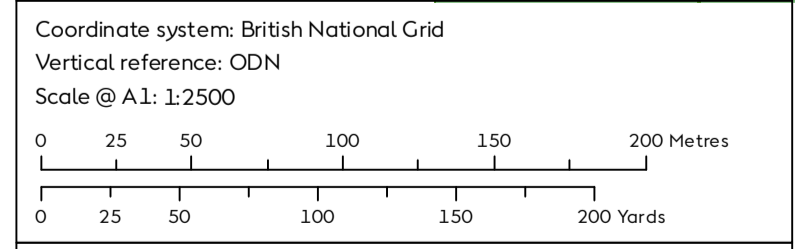
Hornsea Project Three
 Order Limits



Source:
 © Crown copyright and database rights 2019 Ordnance Survey 0100031673



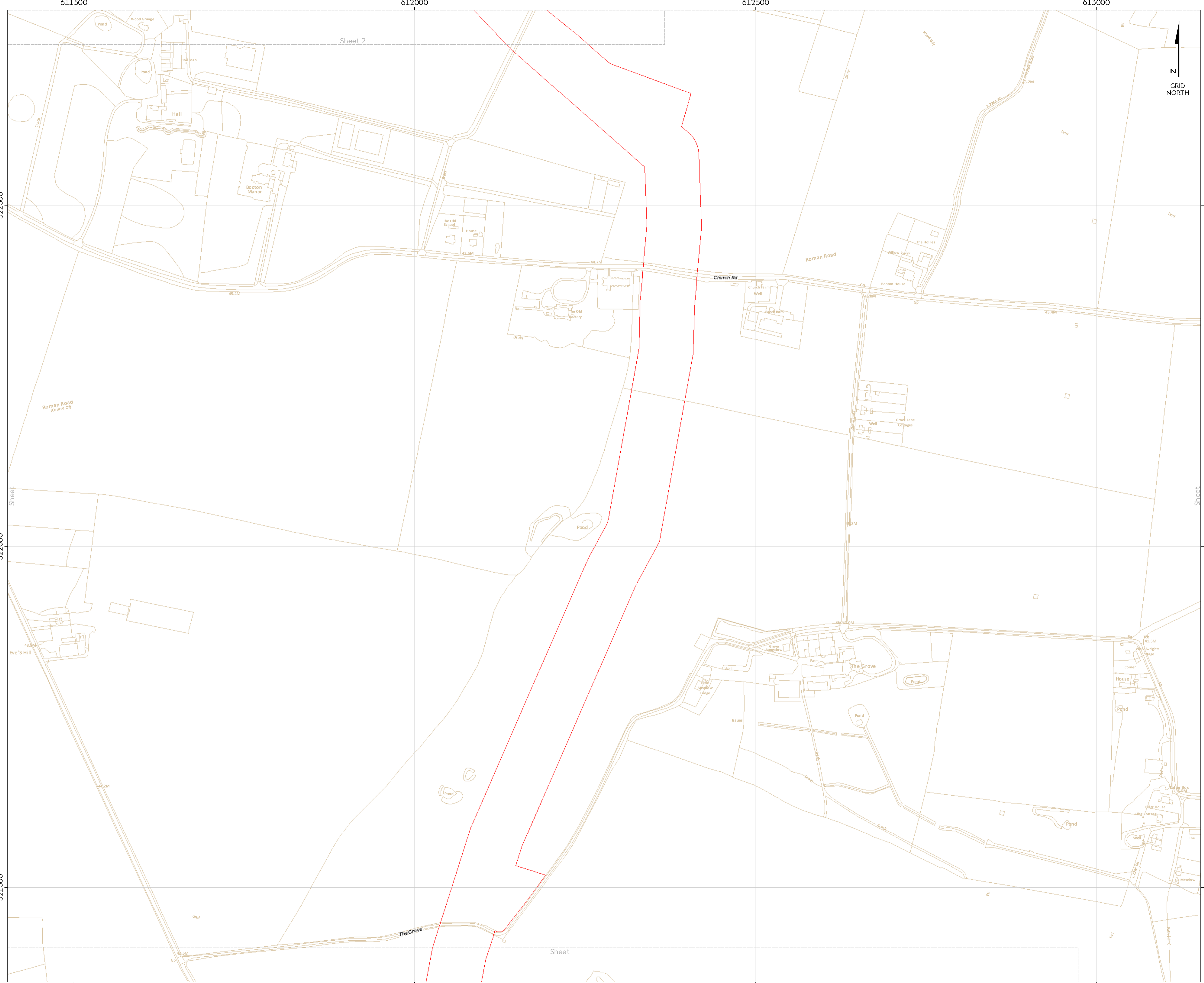
Coordinate system: British National Grid
 Vertical reference: ODN
 Scale @ A1: 1:2500



REV	REMARK	DATE
00	First Issue	May 2018
01	Second Issue	January 2019
---	---	---
---	---	---
---	---	---

Hornsea Project Three Offshore Wind Farm
 APP Regulations Reference: S12(i)
 Application Document Number: A2.13.1
 Document no: HOW03APP17
 Created by: NATHO
 Checked by: RIGCR
 Approved by: ANGUI





Hornsea Project Three Offshore Wind Farm

Onshore Limits of Deviation Plan

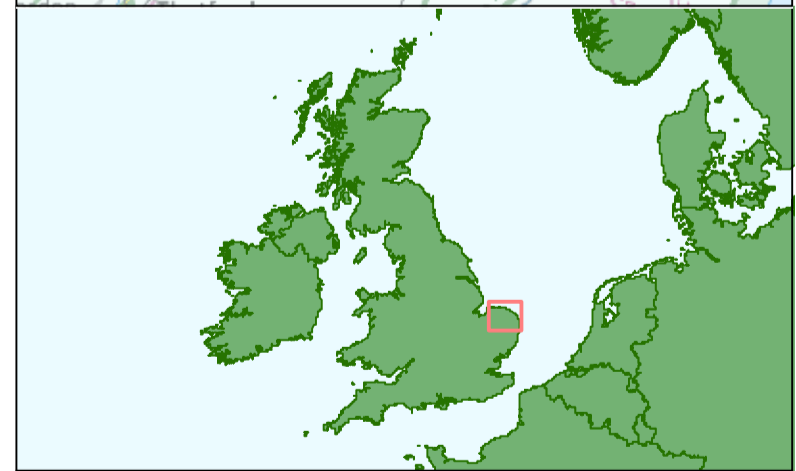
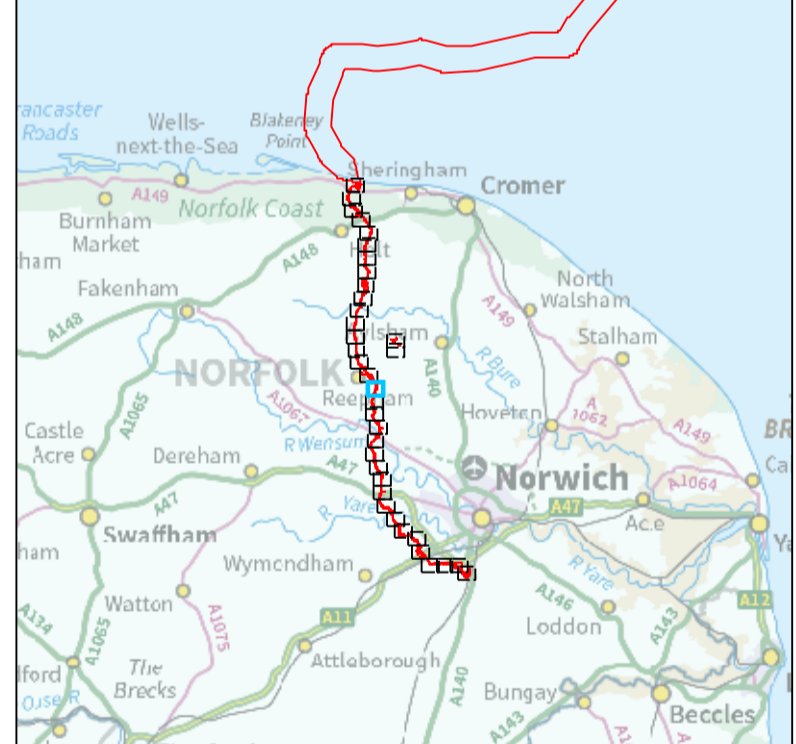
Sheet 17 of 36

APP Regulations Reference: S12(6) Application Document Number: A2.13.1

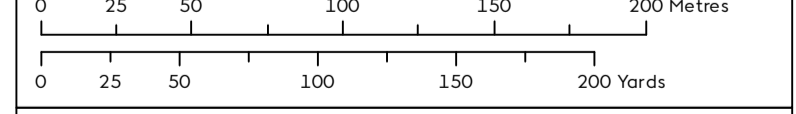
Hornsea Project Three

Order Limits

Source:
© Crown copyright and database rights 2019 Ordnance Survey 0100031673



Coordinate system: British National Grid
Vertical reference: ODN
Scale @ A1: 1:2500



REV	REMARK	DATE
00	First Issue	May 2018
01	Second Issue	January 2019
...
...
...

Hornsea Project Three Offshore Wind Farm
APP Regulations Reference: S12(6)
Application Document Number: A2.13.1
Document no: HOW03APP17
Created by: NATHO
Checked by: RIGCR
Approved by: ANGUIY



611500

612000

612500

Hornsea Project Three Offshore Wind Farm

Onshore Limits of Deviation Plan

Sheet 18 of 36

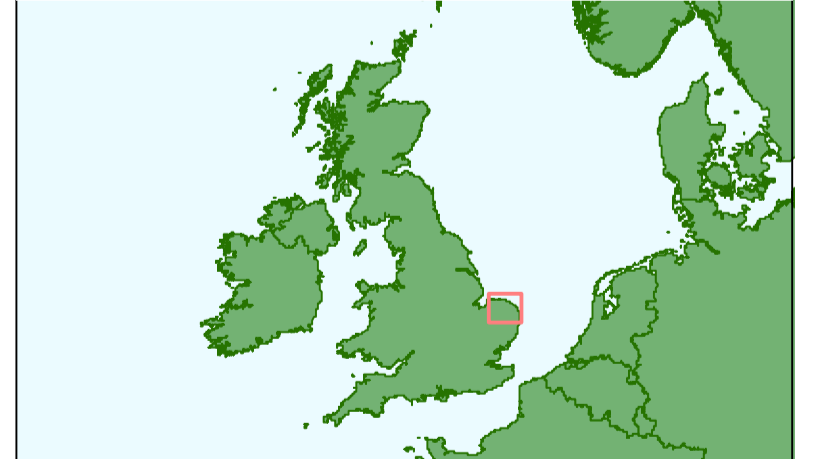
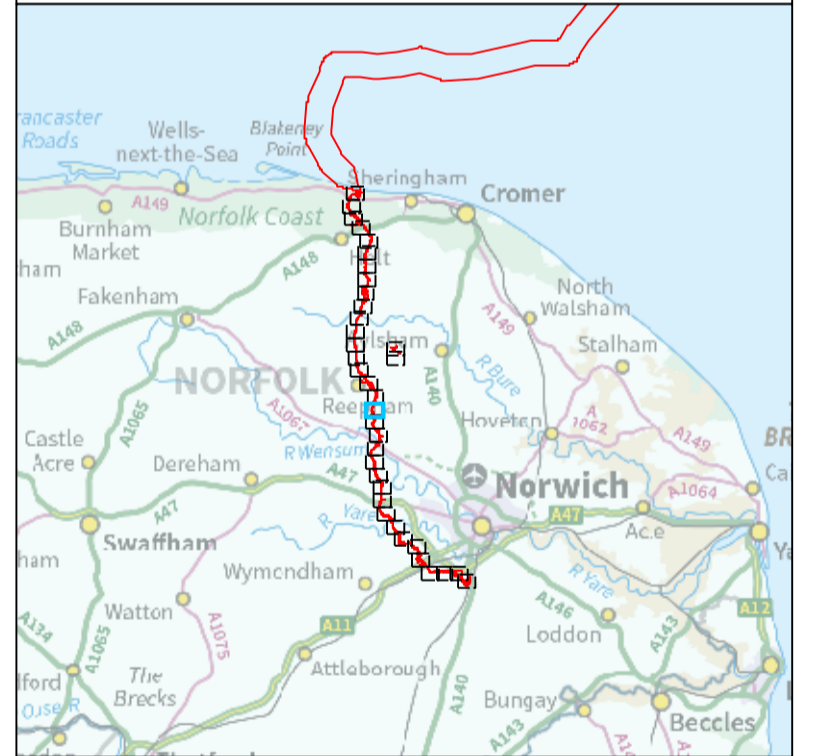
APP Regulations Reference: S12(6) Application Document Number: A2.13.1

Hornsea Project Three

Order Limits



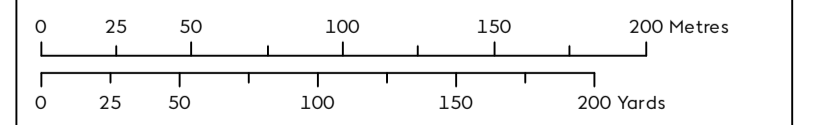
Source:
© Crown copyright and database rights 2019 Ordnance Survey 0100031673



Coordinate system: British National Grid

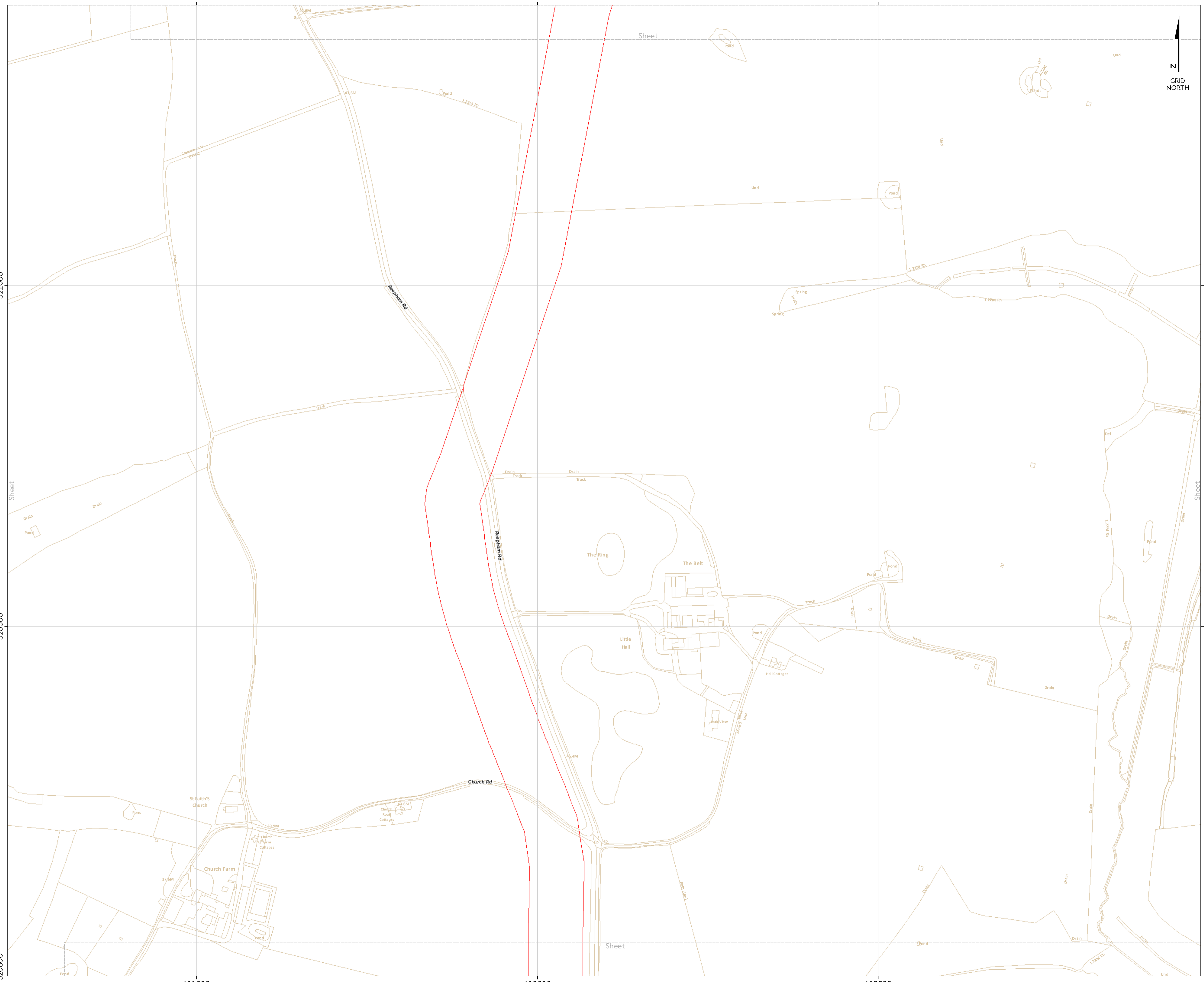
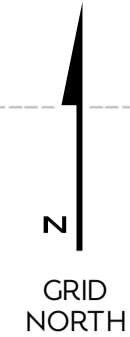
Vertical reference: ODN

Scale @ A1: 1:2500



REV	REMARK	DATE
00	First Issue	May 2018
01	Second Issue	January 2019
---	---	---
---	---	---

Hornsea Project Three Offshore Wind Farm
APP Regulations Reference: S12(6)
Application Document Number: A2.13.1
Document no: HOW03APP17
Created by: NATHO
Checked by: RIGCR
Approved by: ANGLUY



321000

320500

320000

611500

612000

612500

321000

320500


320000

Hornsea Project Three Offshore Wind Farm Onshore Limits of Deviation Plan

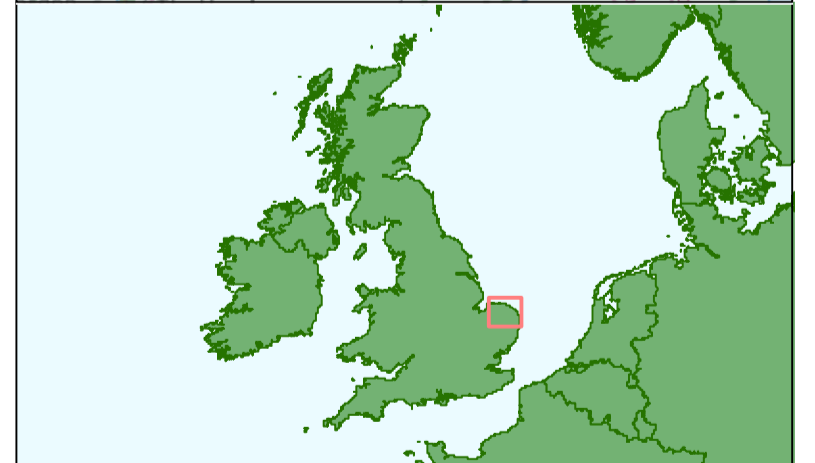
Sheet 19 of 36

APP Regulations Reference: S12(6) Application Document Number: A2.13.1

Hornsea Project Three
Order Limits

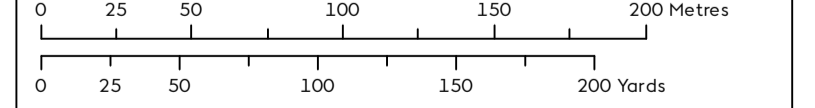


Source:
© Crown copyright and database rights 2019 Ordnance Survey 0100031673



Coordinate system: British National Grid
Vertical reference: ODN

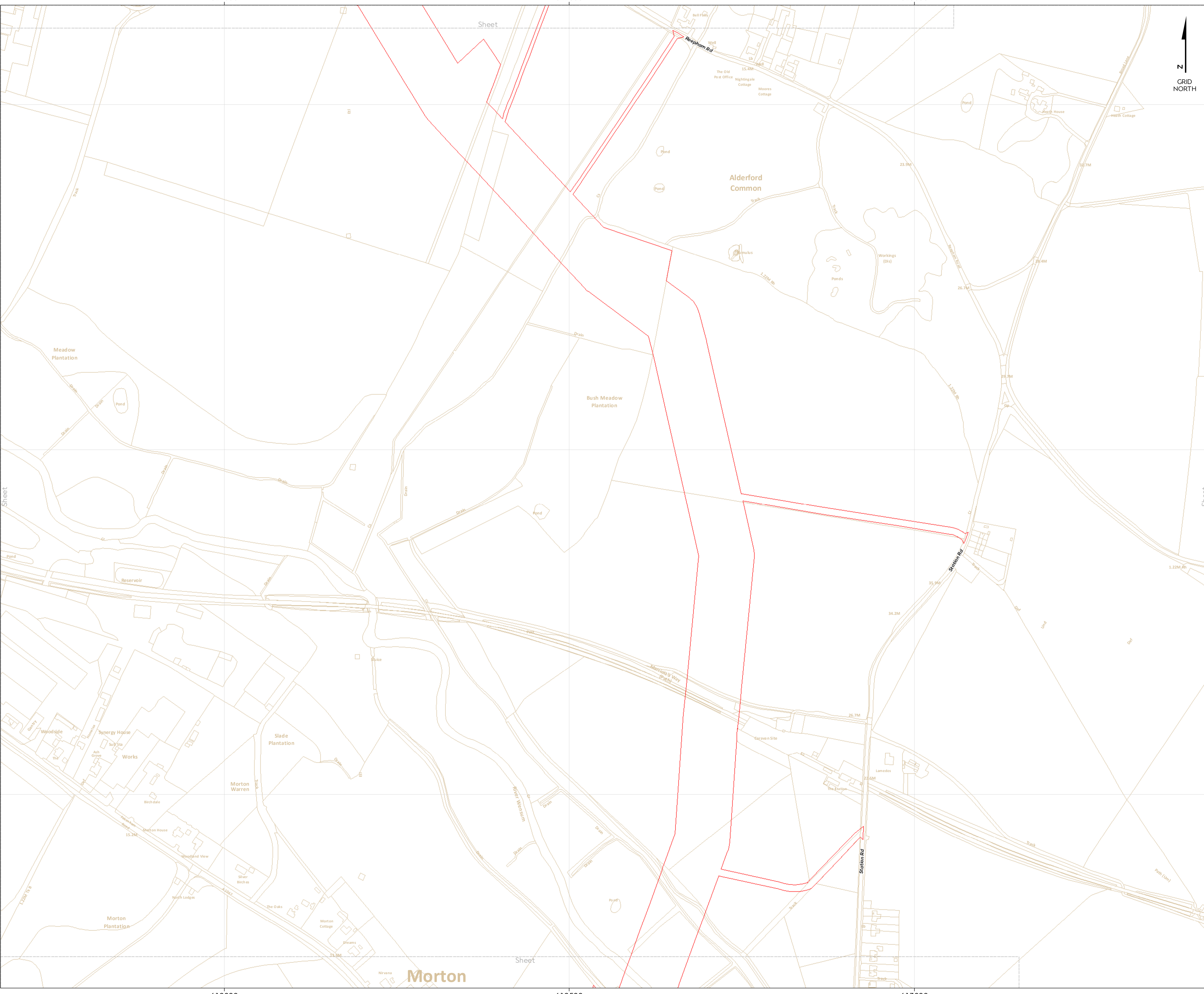
Scale @ A1: 1:2500



REV	REMARK	DATE
00	First Issue	May 2018
01	Second Issue	January 2019
...
...
...

Hornsea Project Three Offshore Wind Farm
APP Regulations Reference: S12(6)
Application Document Number: A2.13.1
Document no: HOW03APP17
Created by: NATHO
Checked by: RIGCR
Approved by: ANGUI





Hornsea Project Three Offshore Wind Farm

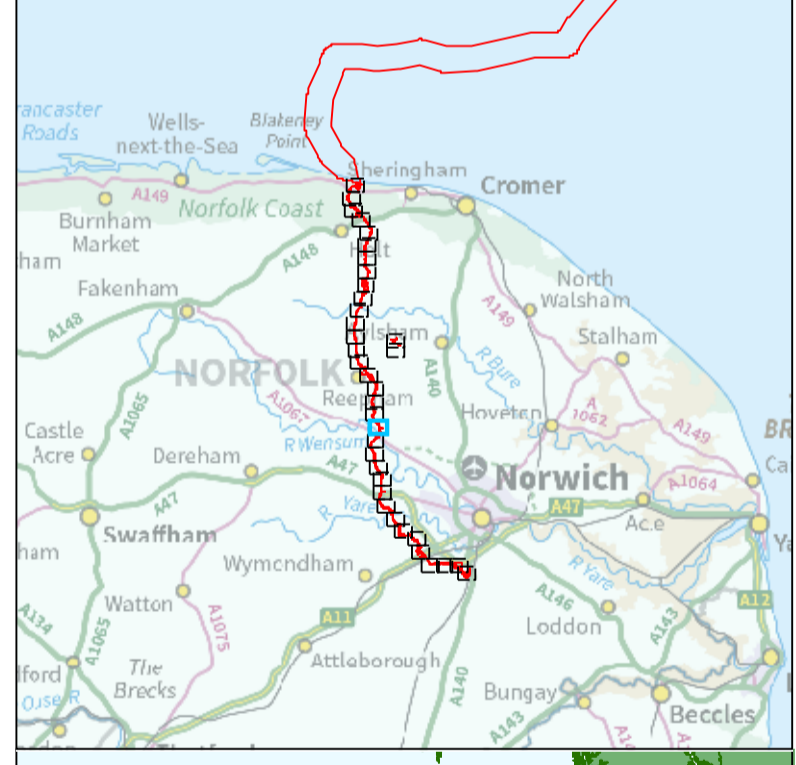
Onshore Limits of Deviation Plan

Sheet 20 of 36

APP Regulations Reference: 512(6) Application Document Number: A2.13.1

Hornsea Project Three
 Order Limits

Source:
 © Crown copyright and database rights 2019 Ordnance Survey 0100031673

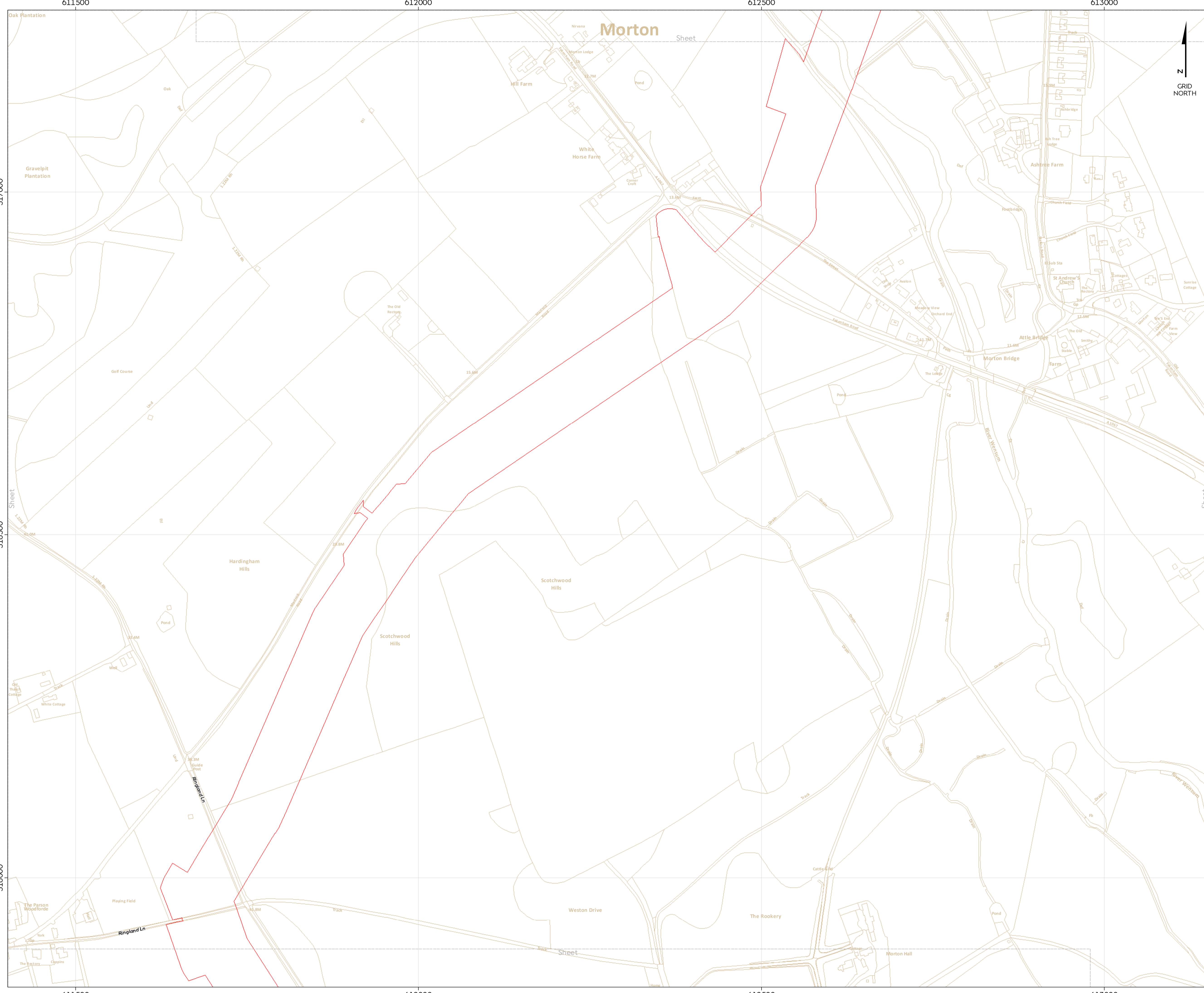


Coordinate system: British National Grid
 Vertical reference: ODN
 Scale @ A1: 1:2500

REV	REMARK	DATE
00	First Issue	May 2018
01	Second Issue	January 2019
...
...
...

Hornsea Project Three Offshore Wind Farm
 APP Regulations Reference: 512(6)
 Application Document Number: A2.13.1
 Document no: HOW 03APP17
 Created by: NATHO
 Checked by: RIGCR
 Approved by: ANGLUY





Hornsea Project Three Offshore Wind Farm

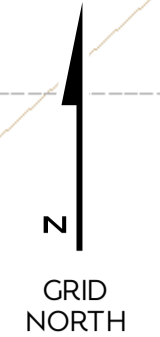
Onshore Limits of Deviation Plan

Sheet 21 of 36

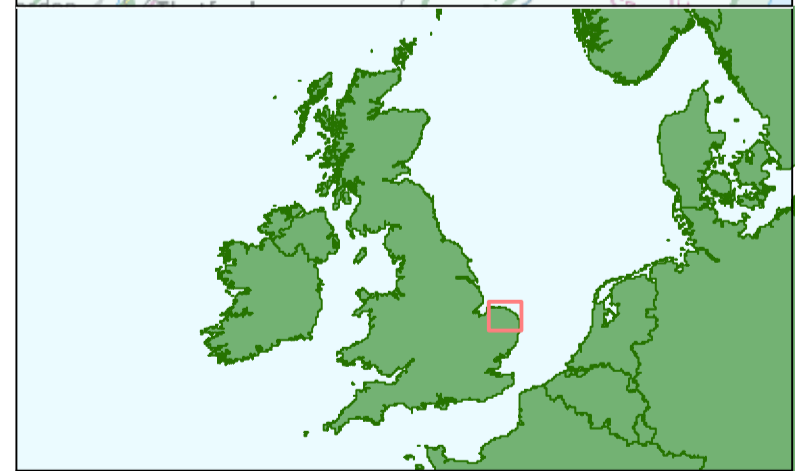
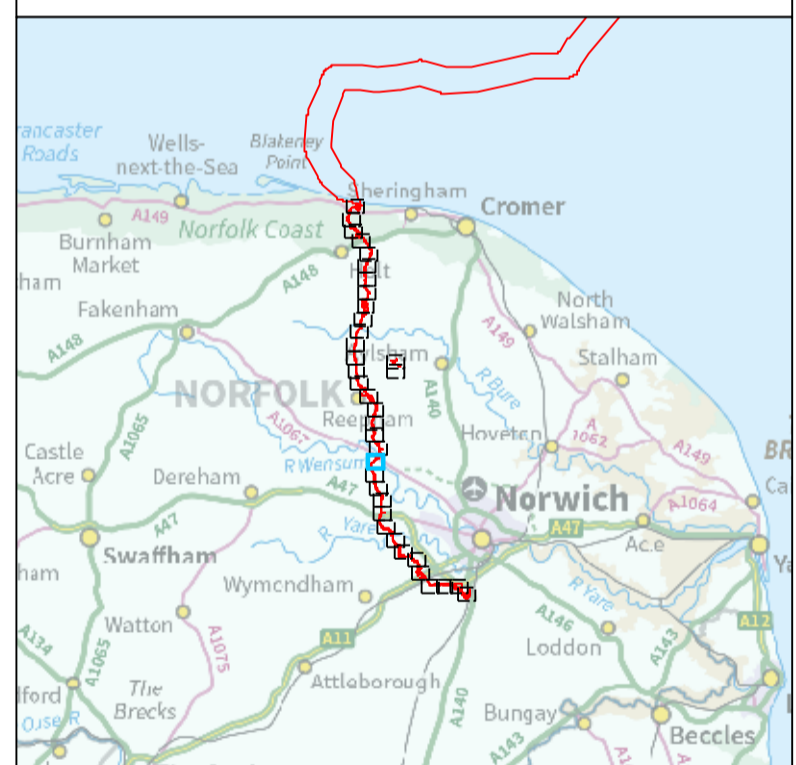
APP Regulations Reference: 512(6) Application Document Number: A2.13.1

Hornsea Project Three

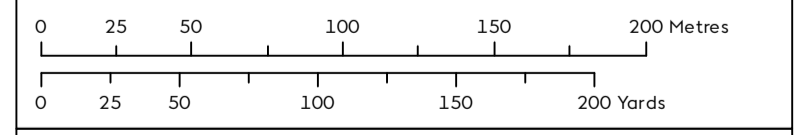
- Order Limits



Source: © Crown copyright and database rights 2019 Ordnance Survey 0100031673



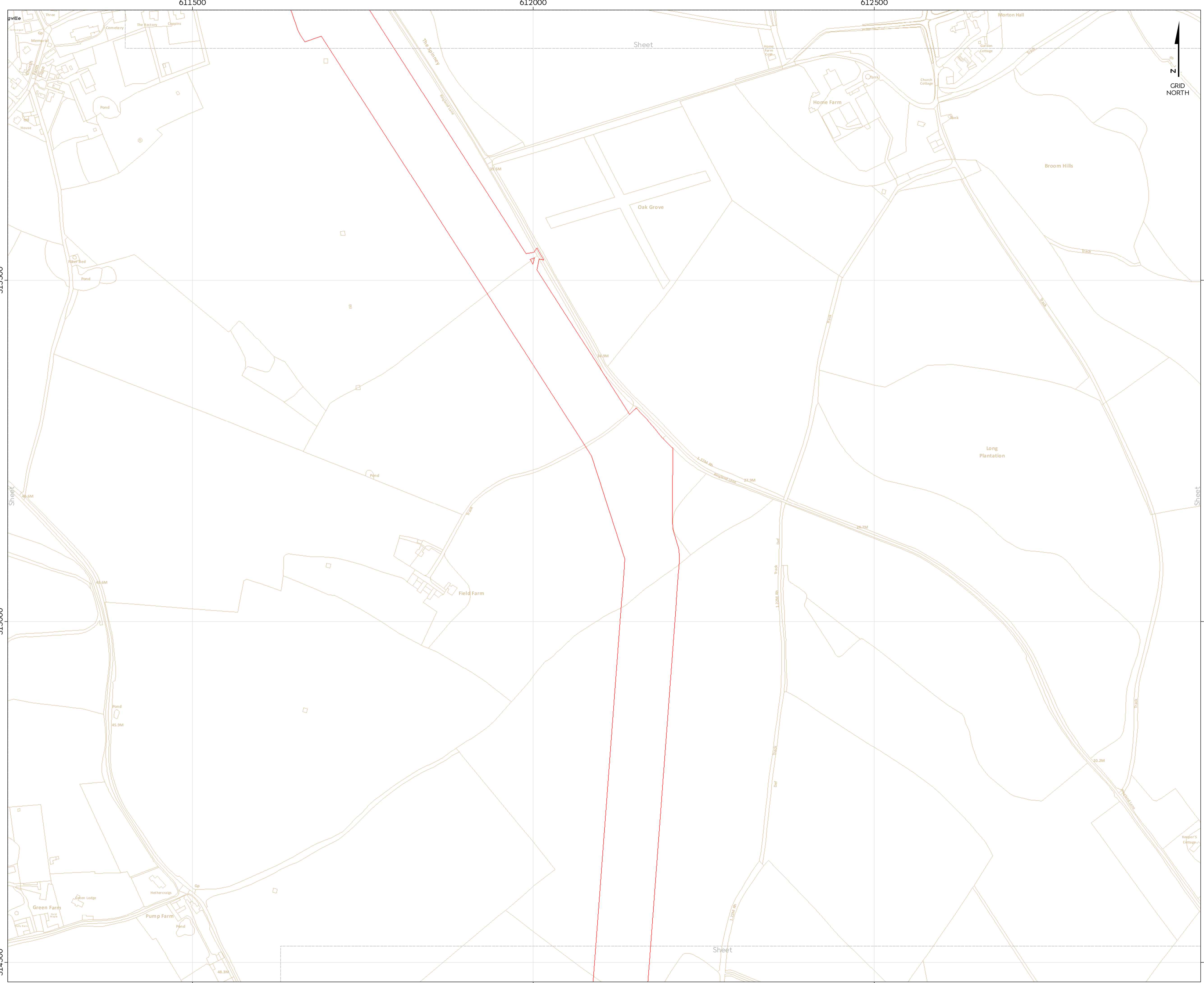
Coordinate system: British National Grid
Vertical reference: ODN
Scale @ A1: 1:2500



REV	REMARK	DATE
00	First Issue	May 2018
01	Second Issue	January 2019
...
...
...

Hornsea Project Three Offshore Wind Farm
APP Regulations Reference: 512(6)
Application Document Number: A2.13.1
Document no: HOW03APP17
Created by: NATHO
Checked by: RIGCR
Approved by: ANGUI





Hornsea Project Three Offshore Wind Farm

Onshore Limits of Deviation Plan

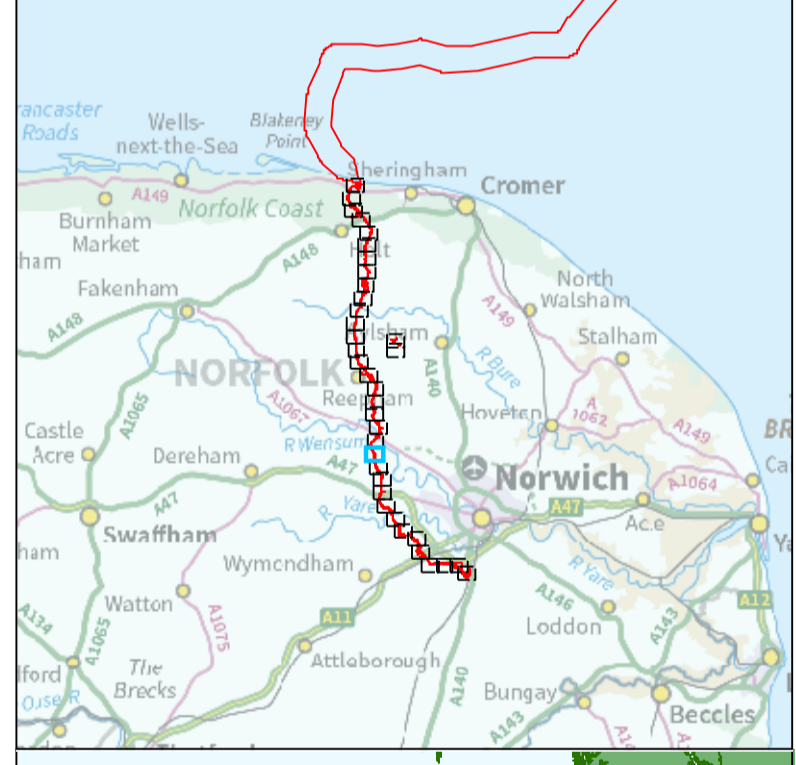
Sheet 22 of 36

APP Regulations Reference: S12(6) Application Document Number: A2.13.1

Hornsea Project Three

Order Limits

Source:
© Crown copyright and database rights 2019 Ordnance Survey 0100031673




Coordinate system: British National Grid
Vertical reference: ODN
Scale @ A1: 1:2500

0 25 50 100 150 200 Metres
0 25 50 100 150 200 Yards

REV	REMARK	DATE
00	First Issue	May 2018
01	Second Issue	January 2019
...
...
...

Hornsea Project Three Offshore Wind Farm
APP Regulations Reference: S12(6)
Application Document Number: A2.13.1
Document no: HOW03APP17
Created by: NATHO
Checked by: RIGCR
Approved by: ANGLUY



Hornsea Project Three Offshore Wind Farm Onshore Limits of Deviation Plan

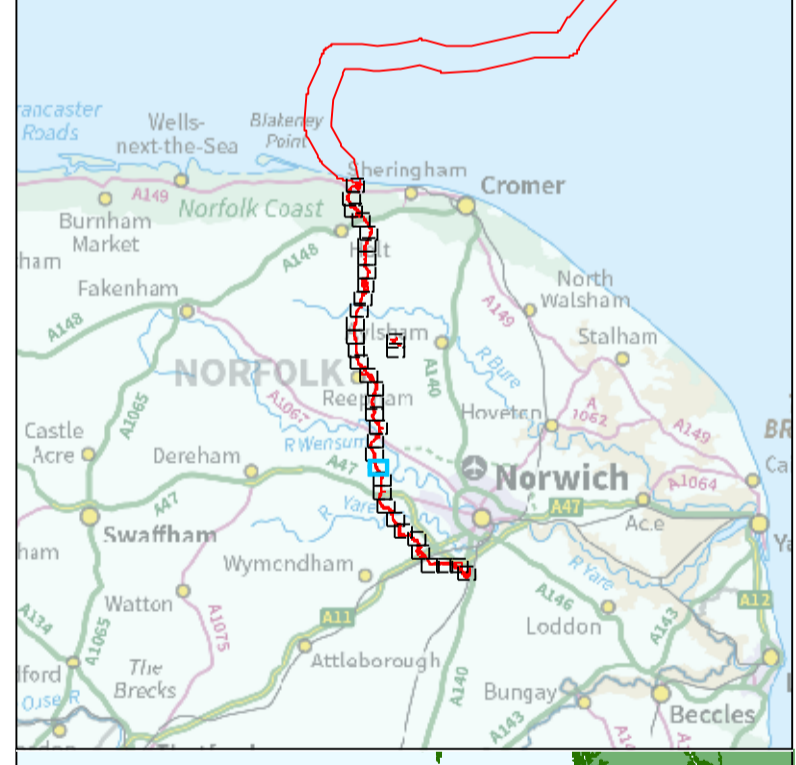
Sheet 23 of 36

APP Regulations Reference: S12(6) Application Document Number: A2.13.1

Hornsea Project Three

Order Limits

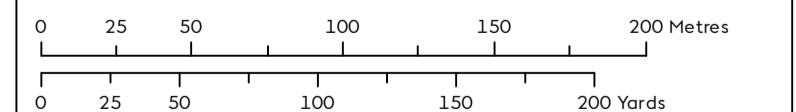
Source:
© Crown copyright and database rights 2019 Ordnance Survey 0100031673



Coordinate system: British National Grid

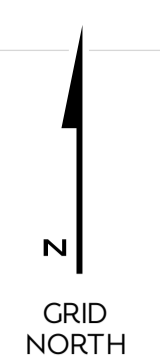
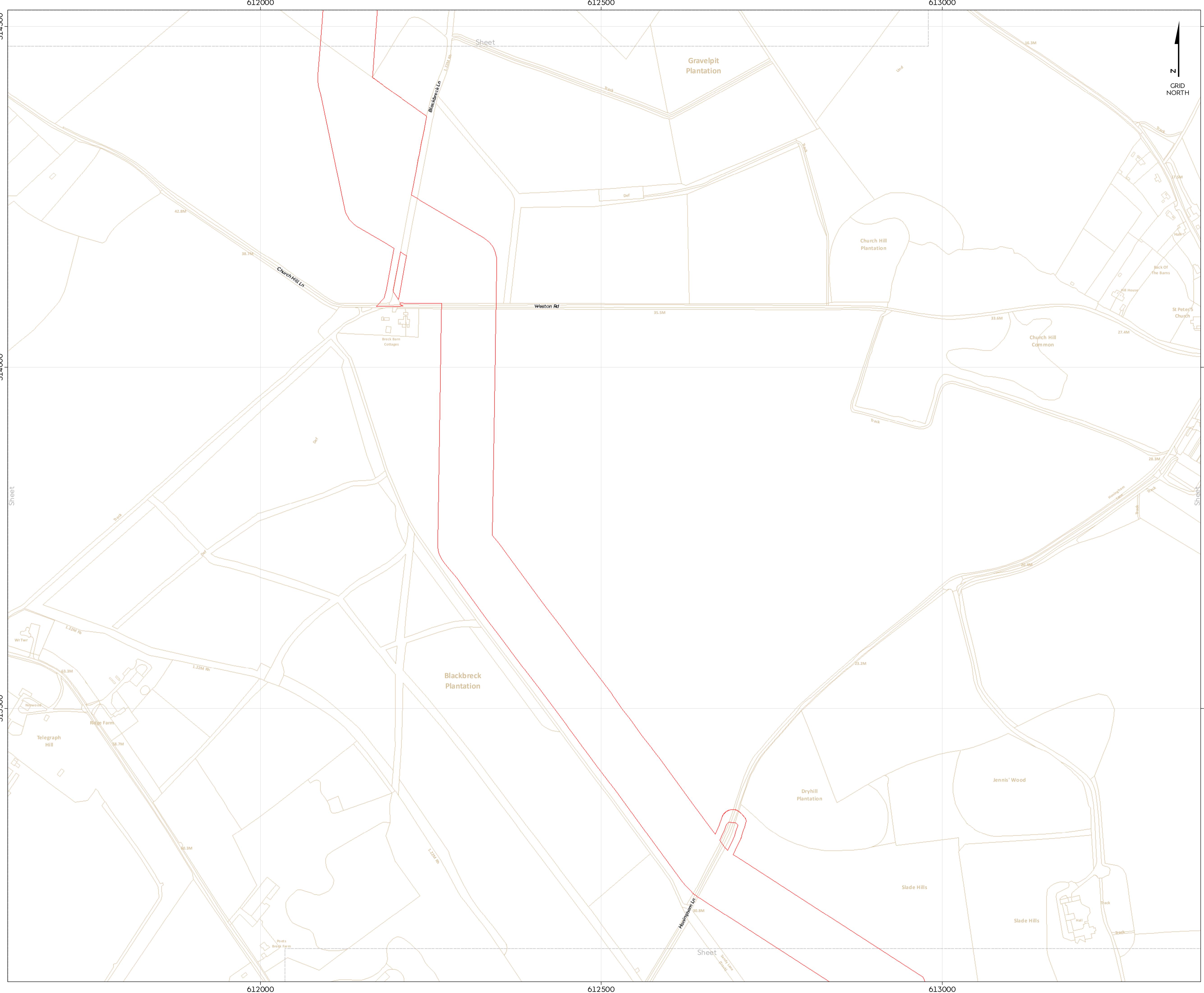
Vertical reference: ODN

Scale @ A1: 1:2500



REV	REMARK	DATE
00	First Issue	May 2018
01	Second Issue	January 2019
...
...
...

Hornsea Project Three Offshore Wind Farm
APP Regulations Reference: S12(6)
Application Document Number: A2.13.1
Document no: HOW03APP17
Created by: NATHO
Checked by: RIGCR
Approved by: ANGUI



314500
314000
313500

314500
314000
313500

612000

612500

613000

612000

612500

613000

Hornsea Project Three Offshore Wind Farm Onshore Limits of Deviation Plan

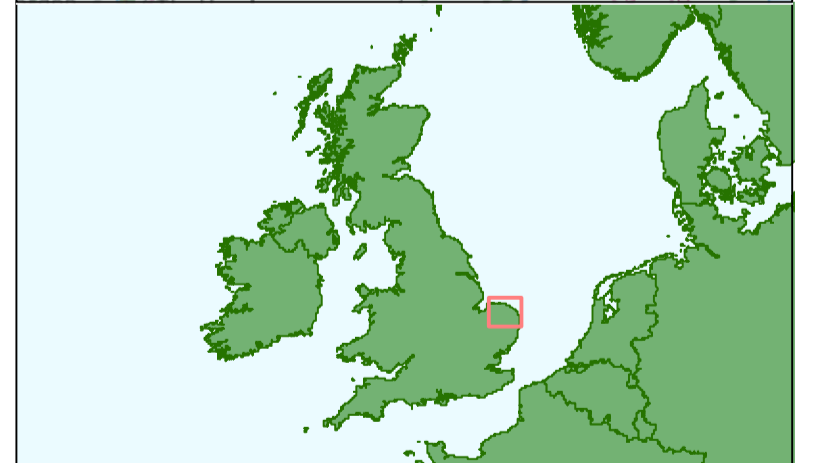
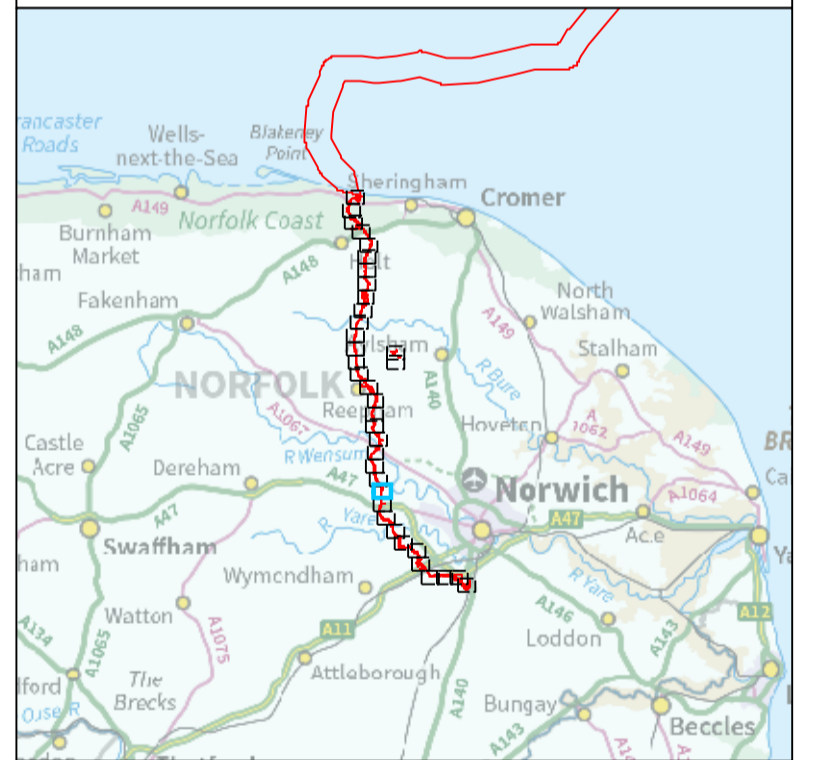
Sheet 24 of 36

APP Regulations Reference: 512(6) Application Document Number: A2.13.1

Hornsea Project Three

Order Limits

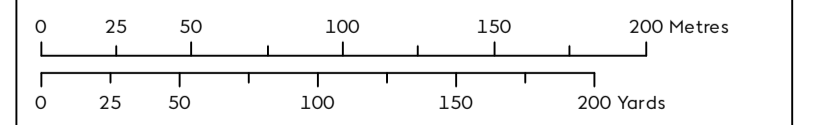
Source:
© Crown copyright and database rights 2019 Ordnance Survey 0100031673



Coordinate system: British National Grid

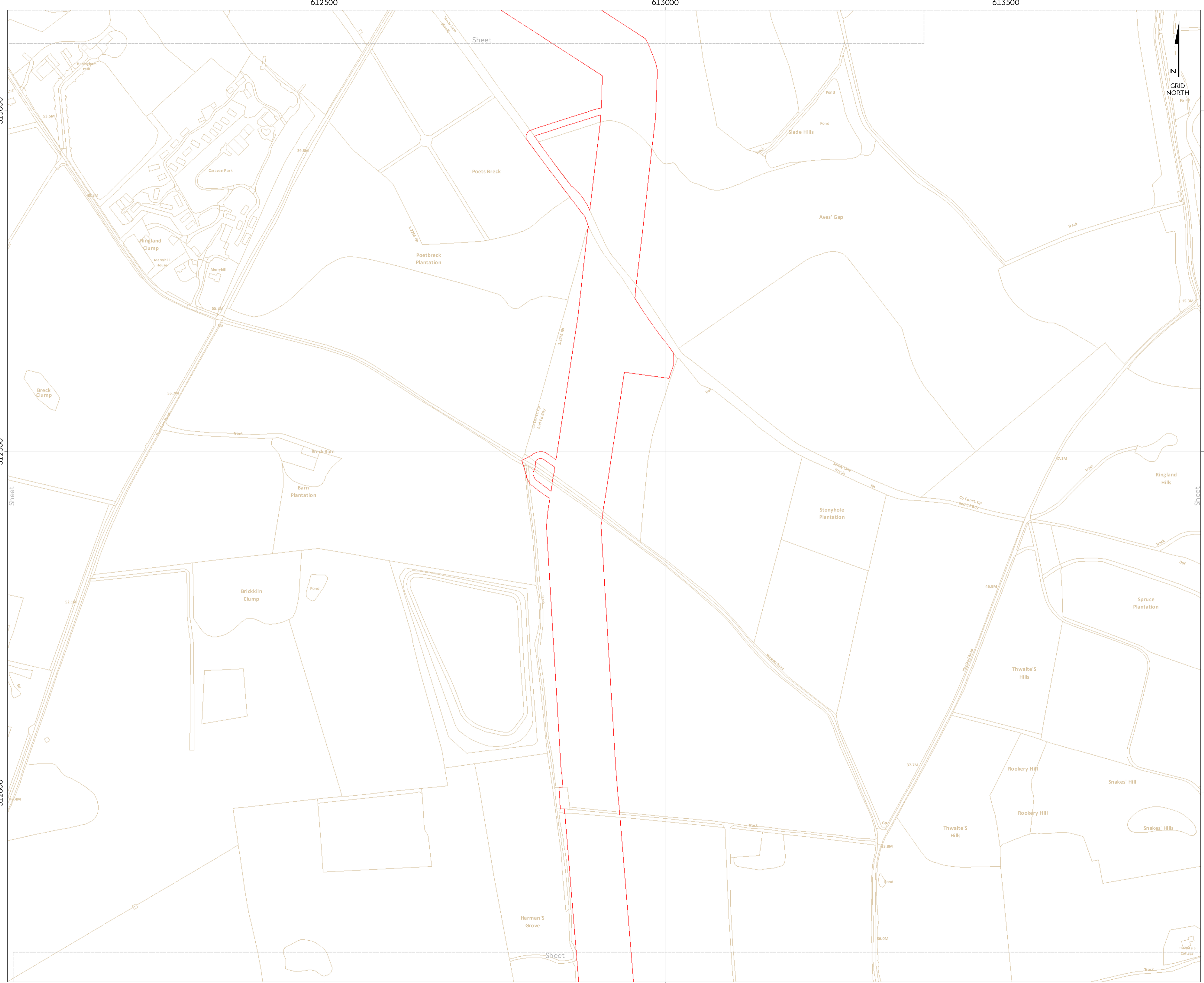
Vertical reference: ODN

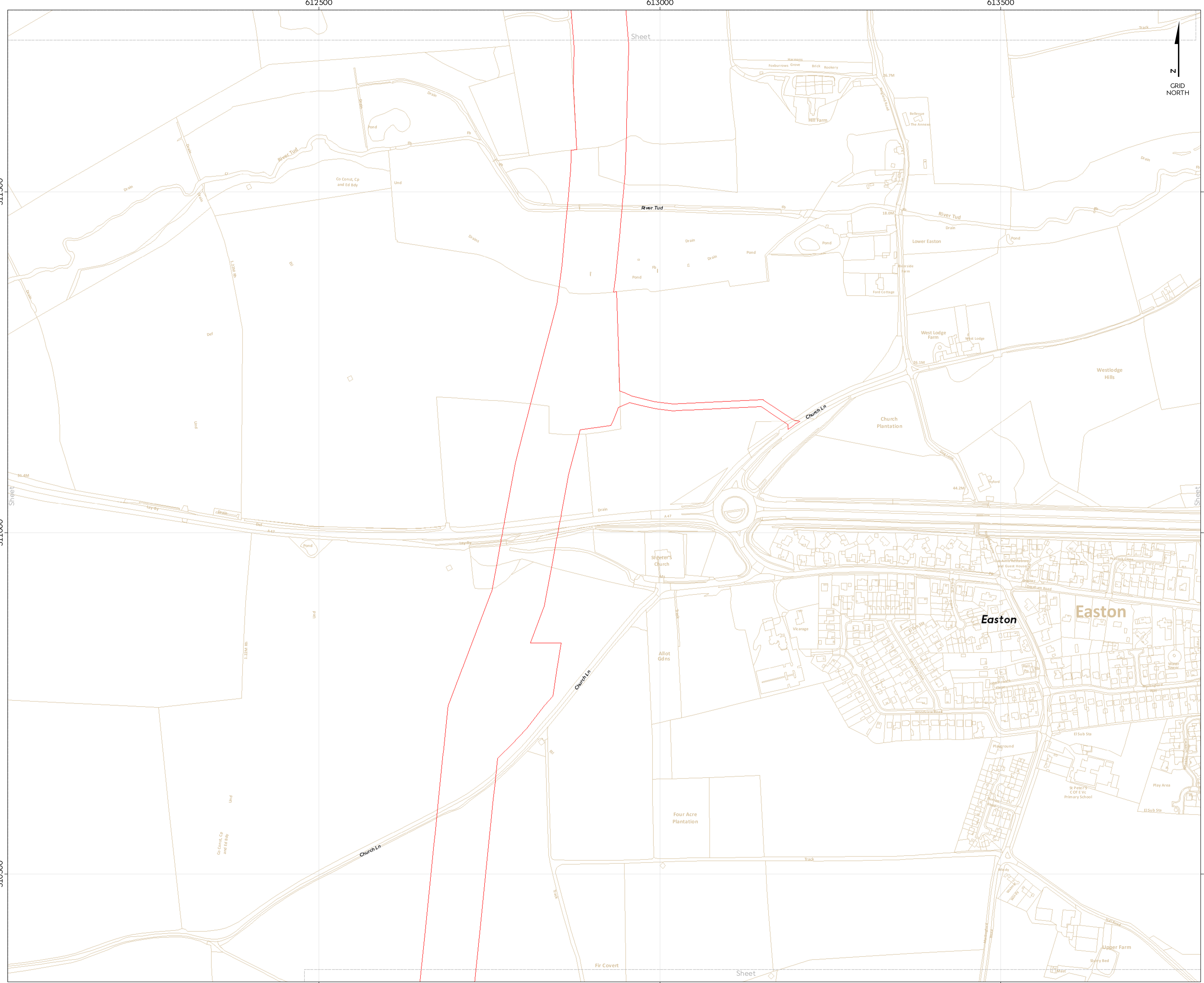
Scale @ A1: 1:2500



REV	REMARK	DATE
00	First Issue	May 2018
01	Second Issue	January 2019
---	---	---
---	---	---

Hornsea Project Three Offshore Wind Farm
APP Regulations Reference: 512(6)
Application Document Number: A2.13.1
Document no: HOW03APP17
Created by: NATHO
Checked by: RIGCR
Approved by: ANGUU





Hornsea Project Three

Offshore Wind Farm

Onshore Limits of Deviation Plan

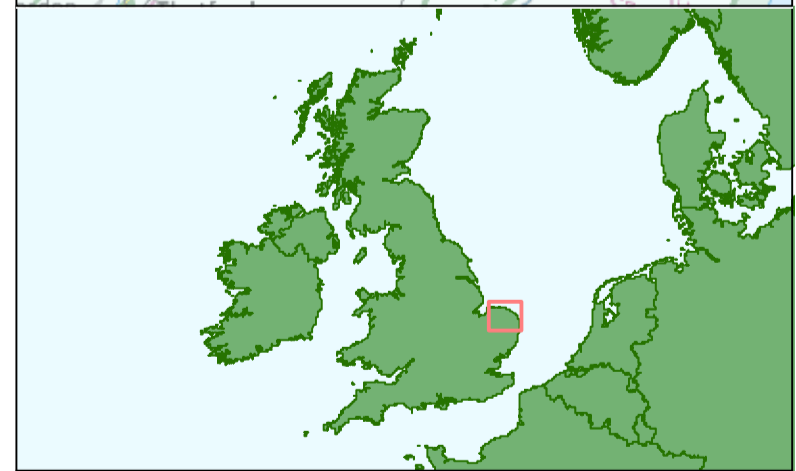
Sheet 25 of 36

APP Regulations Reference: S12(a) Application Document Number: A2.13.1

Hornsea Project Three

Order Limits

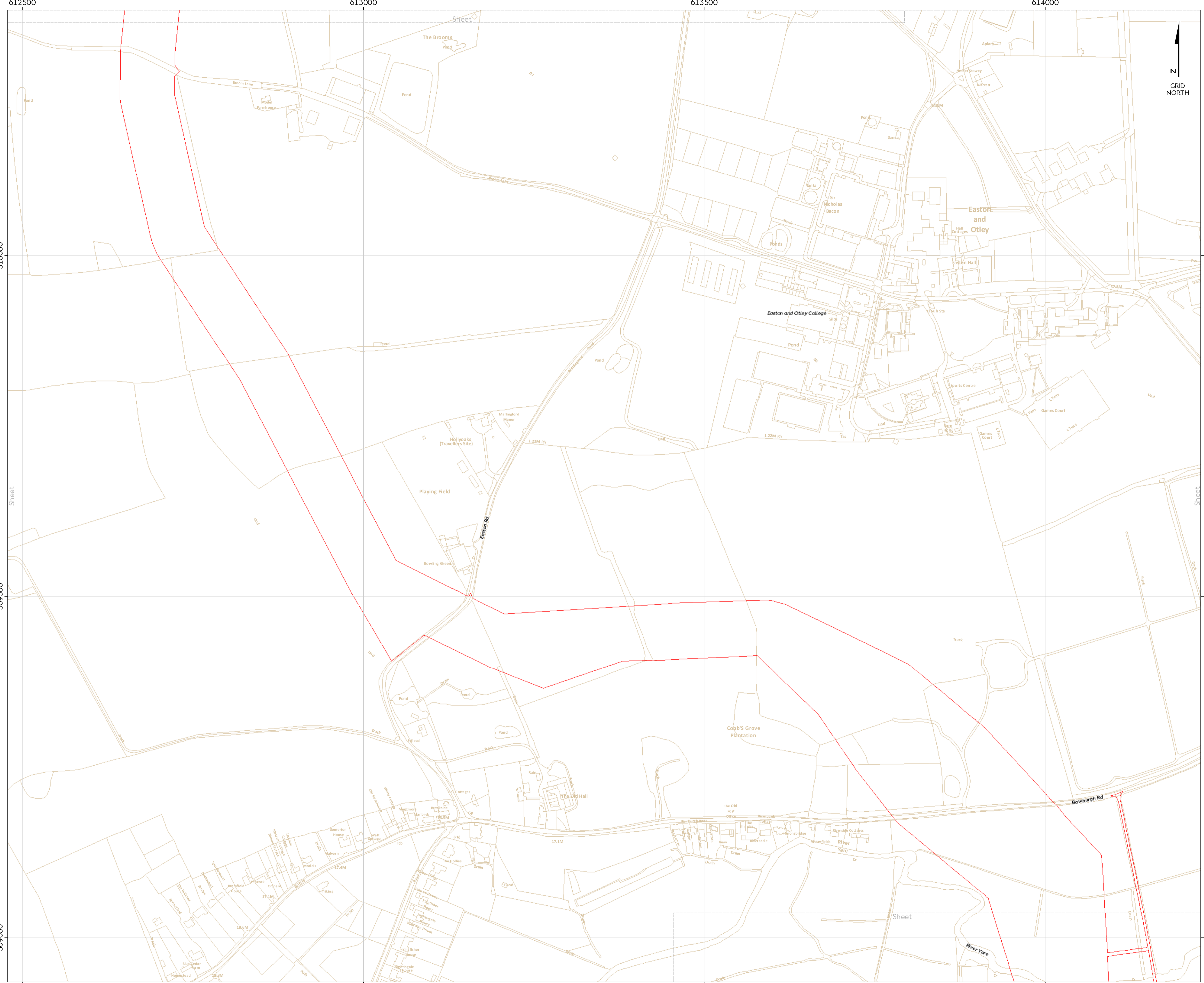
Source:
© Crown copyright and database rights 2019 Ordnance Survey 0100031673



Coordinate system: British National Grid
Vertical reference: ODN
Scale @ A1: 1:2500

0 25 50 100 150 200 Metres
0 25 50 100 150 200 Yards

REV	REMARK	DATE
00	First Issue	May 2018
01	Second Issue	January 2019
...
...
...



Hornsea Project Three Offshore Wind Farm

Onshore Limits of Deviation Plan

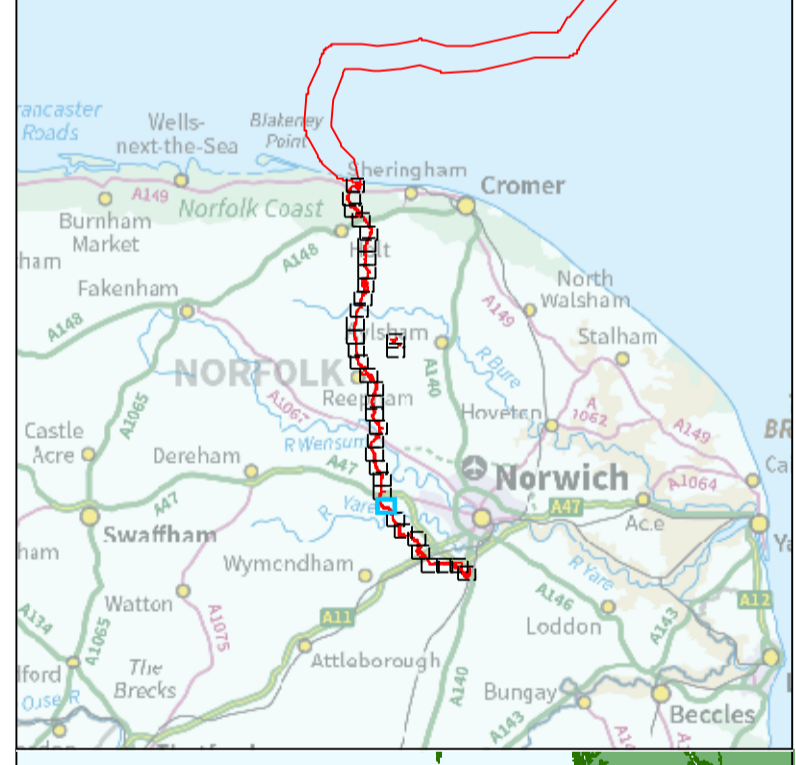
Sheet 26 of 36

APP Regulations Reference: 512(6) Application Document Number: A2.13.1

Hornsea Project Three

- Order Limits

Source:
© Crown copyright and database rights 2019 Ordnance Survey 0100031673

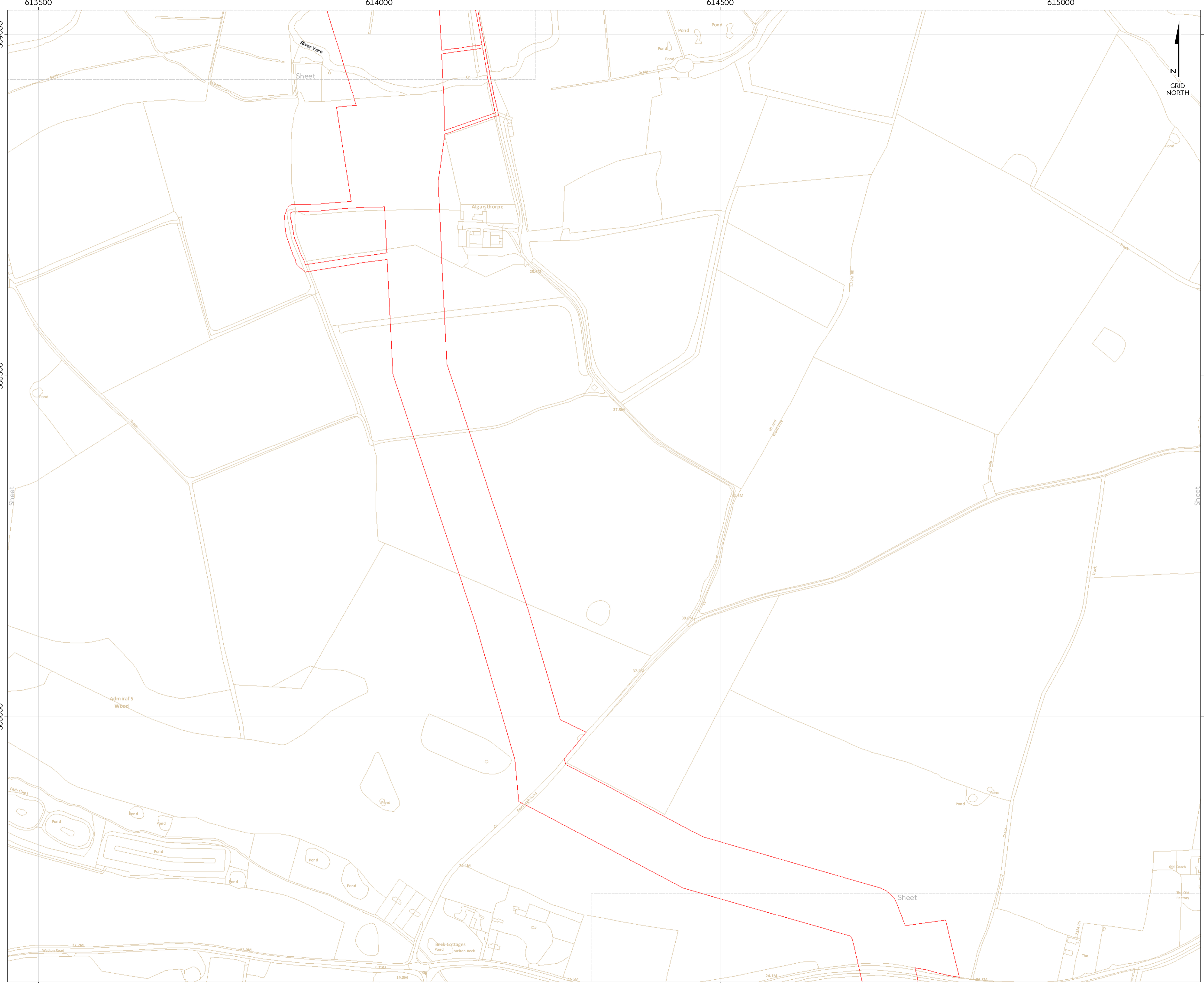


Coordinate system: British National Grid
Vertical reference: ODN
Scale @ A1: 1:2500

REV	REMARK	DATE
00	First Issue	May 2018
01	Second Issue	January 2019
...
...
...

Hornsea Project Three Offshore Wind Farm
APP Regulations Reference: 512(6)
Application Document Number: A2.13.1
Document no: HOW03APP17
Created by: NATHO
Checked by: RIGCR
Approved by: ANGUI





Hornsea Project Three Offshore Wind Farm

Onshore Limits of Deviation Plan

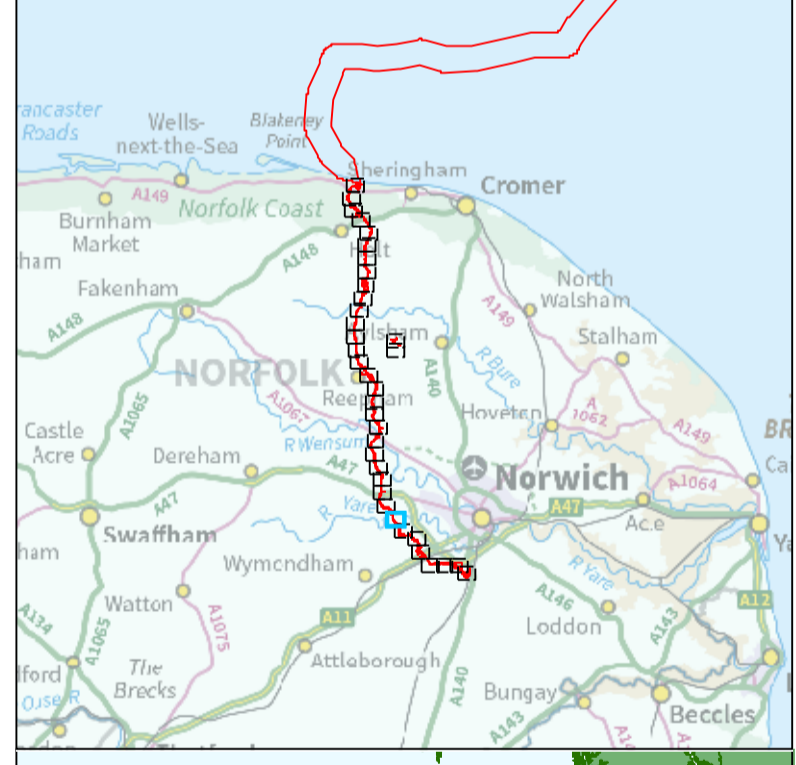
Sheet 27 of 36

APP Regulations Reference: S12(6) Application Document Number: A2.13.1

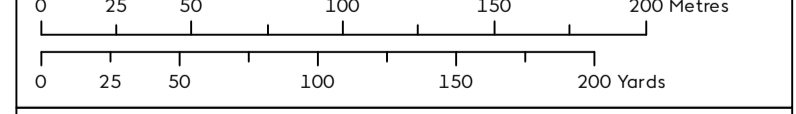
Hornsea Project Three

- Order Limits

Source:
© Crown copyright and database rights 2019 Ordnance Survey 0100031673



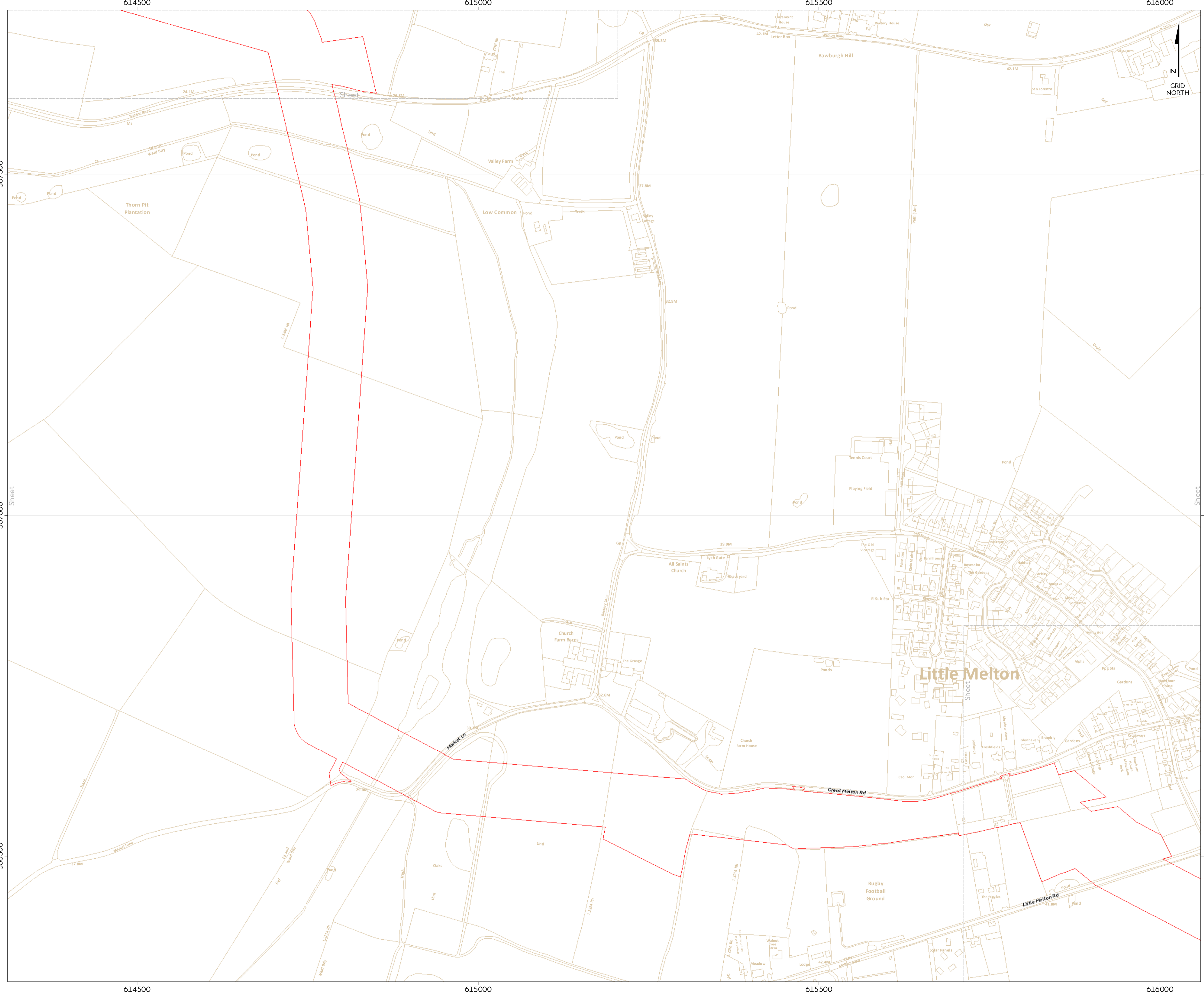
Coordinate system: British National Grid
Vertical reference: ODN
Scale @ A1: 1:2500



REV	REMARK	DATE
00	First Issue	May 2018
01	Second Issue	January 2019
...
...
...

Hornsea Project Three Offshore Wind Farm
APP Regulations Reference: S12(6)
Application Document Number: A2.13.1
Document no: HOW03APP17
Created by: NATHO
Checked by: RIGCR
Approved by: ANGUI






Hornsea Project Three Offshore Wind Farm

Onshore Limits of Deviation Plan

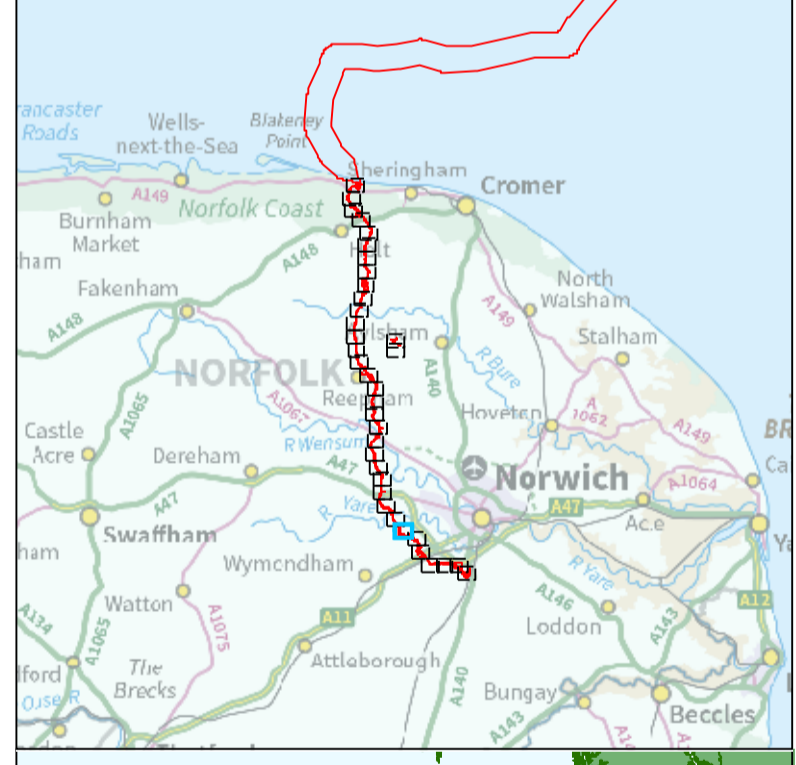
Sheet 28 of 36

APP Regulations Reference: S(2)(a) Application Document Number: A2.13.1

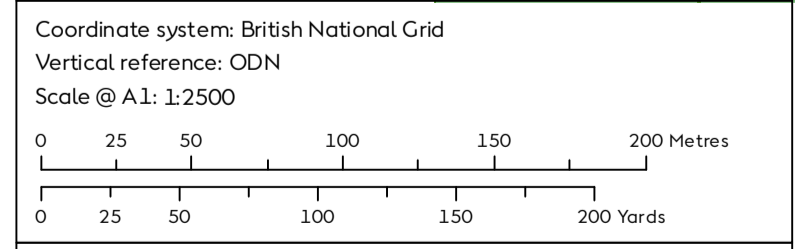
Hornsea Project Three
 Order Limits



Source:
 © Crown copyright and database rights 2019 Ordnance Survey 0100031673



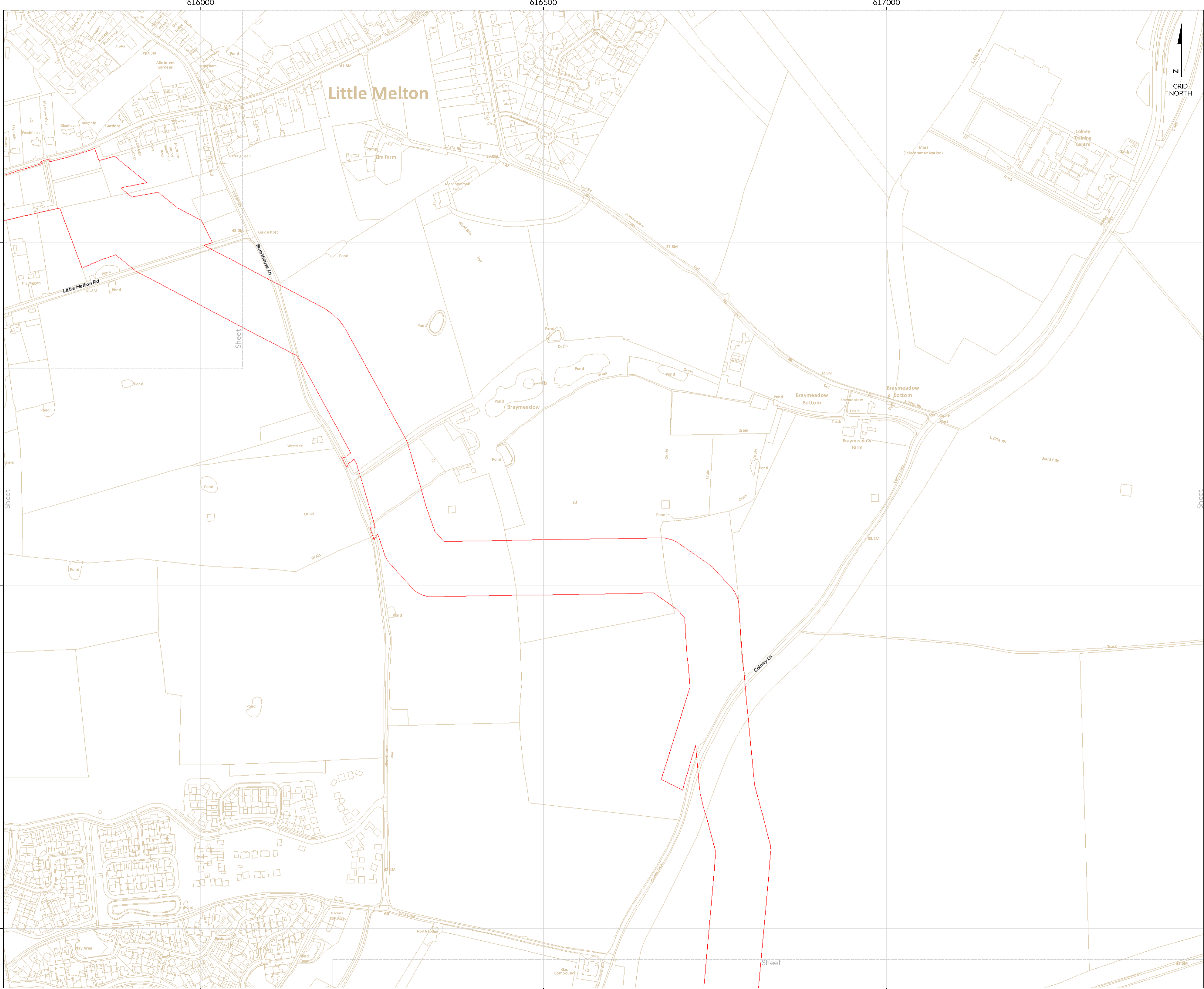
Coordinate system: British National Grid
 Vertical reference: ODN
 Scale @ A1: 1:2500



REV	REMARK	DATE
00	First Issue	May 2018
01	Second Issue	January 2019
...
...
...

Hornsea Project Three Offshore Wind Farm
 APP Regulations Reference: S(2)(a)
 Application Document Number: A2.13.1
 Document no: HOW03APP17
 Created by: NATHO
 Checked by: RIGCR
 Approved by: ANGUIY





Hornsea Project Three Offshore Wind Farm

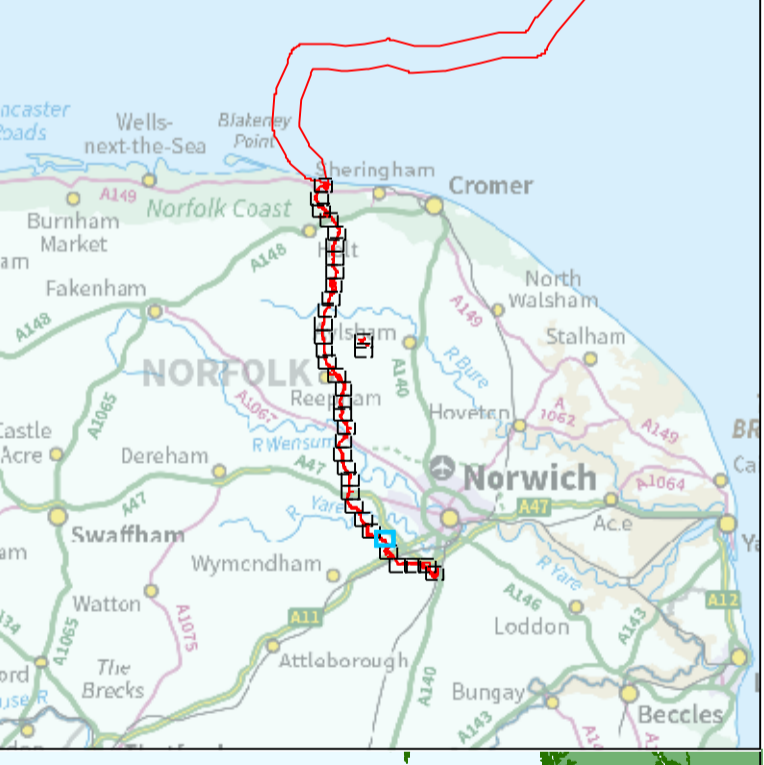
Onshore Limits of Deviation Plan

Sheet 29 of 36

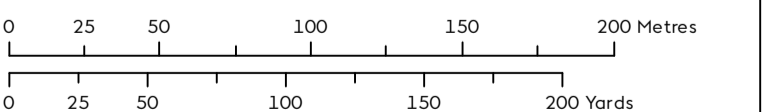
APP Regulations Reference: S12(a) Application Document Number: A2.13.1

Hornsea Project Three
 Order Limits

Source:
 © Crown copyright and database rights 2019 Ordnance Survey 0100031673



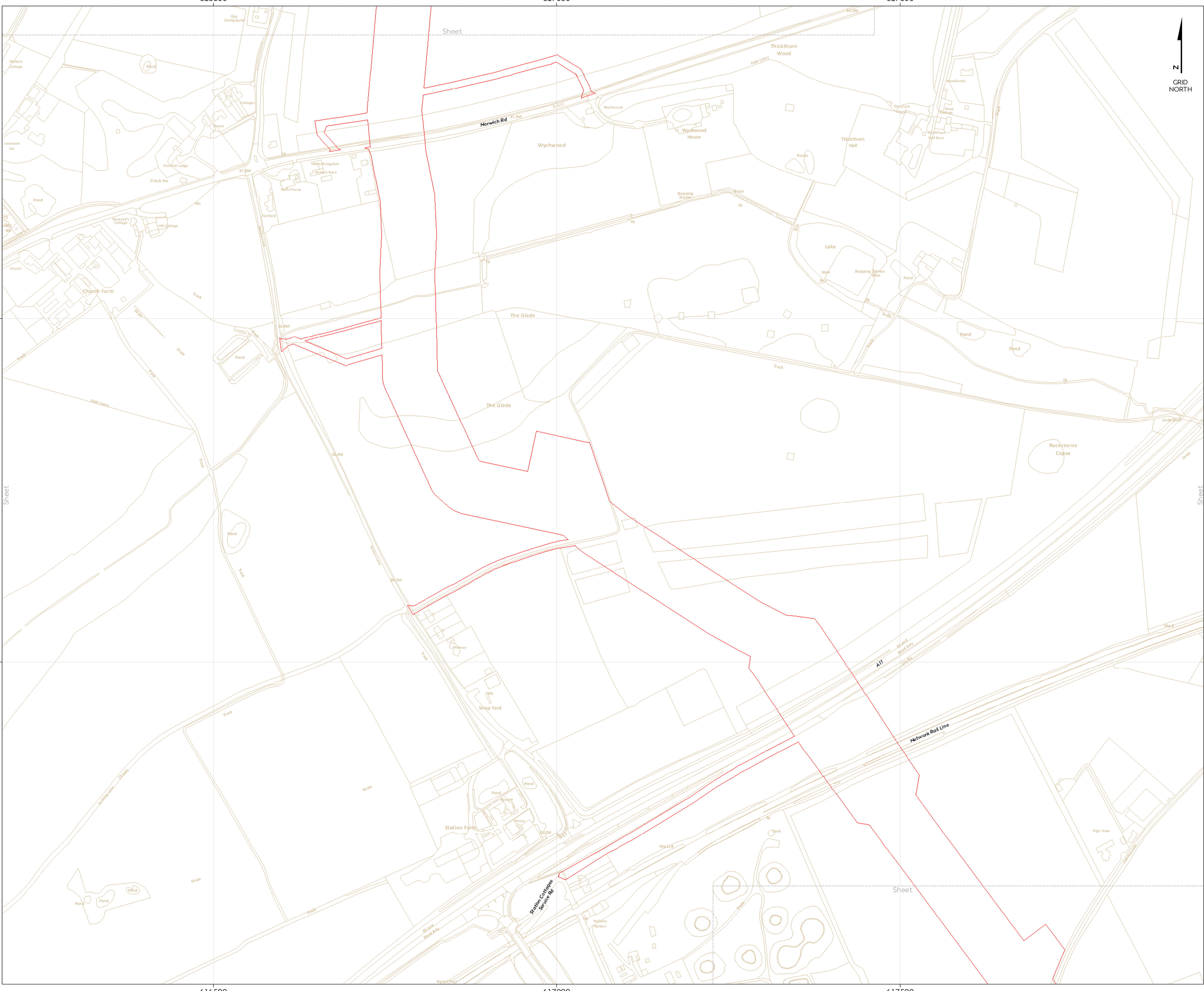
Coordinate system: British National Grid
 Vertical reference: ODN
 Scale @ A1: 1:2500



REV	REMARK	DATE
00	First Issue	May 2018
01	Second Issue	January 2019
...
...
...

Hornsea Project Three Offshore Wind Farm
 APP Regulations Reference: S12(a)
 Application Document Number: A2.13.1
 Document no: HOW03APP17
 Created by: NATHO
 Checked by: RIGCR
 Approved by: ANGLUY





Hornsea Project Three Offshore Wind Farm

Onshore Limits of Deviation Plan

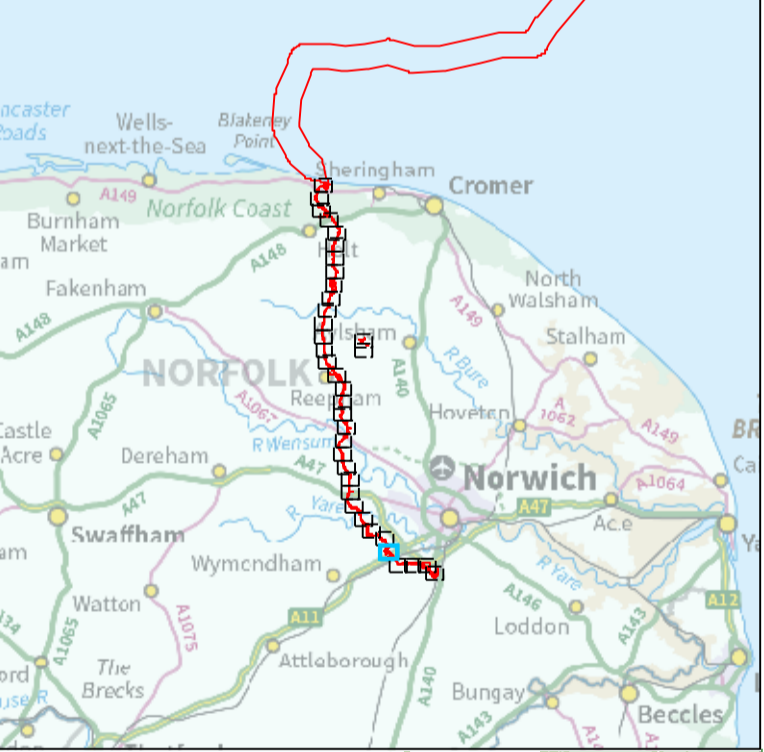
Sheet 30 of 36

APP Regulations Reference: S12(i) Application Document Number: A2.13.1

Hornsea Project Three

Order Limits



Source:
© Crown copyright and database rights 2019 Ordnance Survey 0100031673



Coordinate system: British National Grid

Vertical reference: ODN

Scale @ A1: 1:2500



REV	REMARK	DATE
00	First Issue	May 2018
01	Second Issue	January 2019
---	---	---
---	---	---
---	---	---

Hornsea Project Three Offshore Wind Farm
APP Regulations Reference: S12(i)
Application Document Number: A2.13.1
Document no: HOW03APP17
Created by: NATHO
Checked by: RIGCR
Approved by: ANGUIY



619000

619500

620000

Hornsea Project Three Offshore Wind Farm

Onshore Limits of Deviation Plan

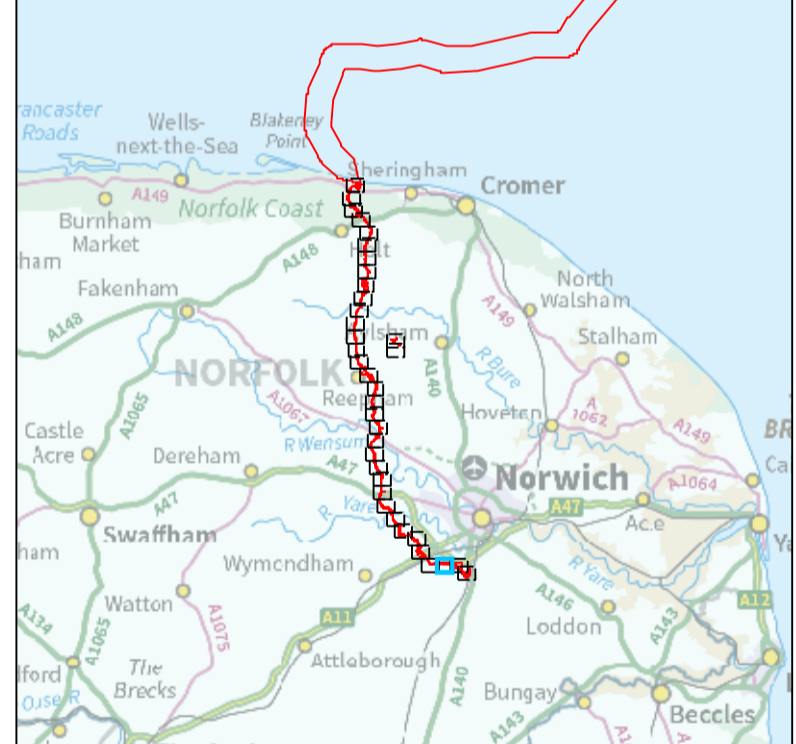
Sheet 32 of 36

APP Regulations Reference: 512(6) Application Document Number: A2.13.1

Hornsea Project Three

Order Limits

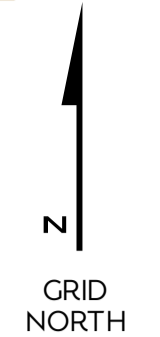
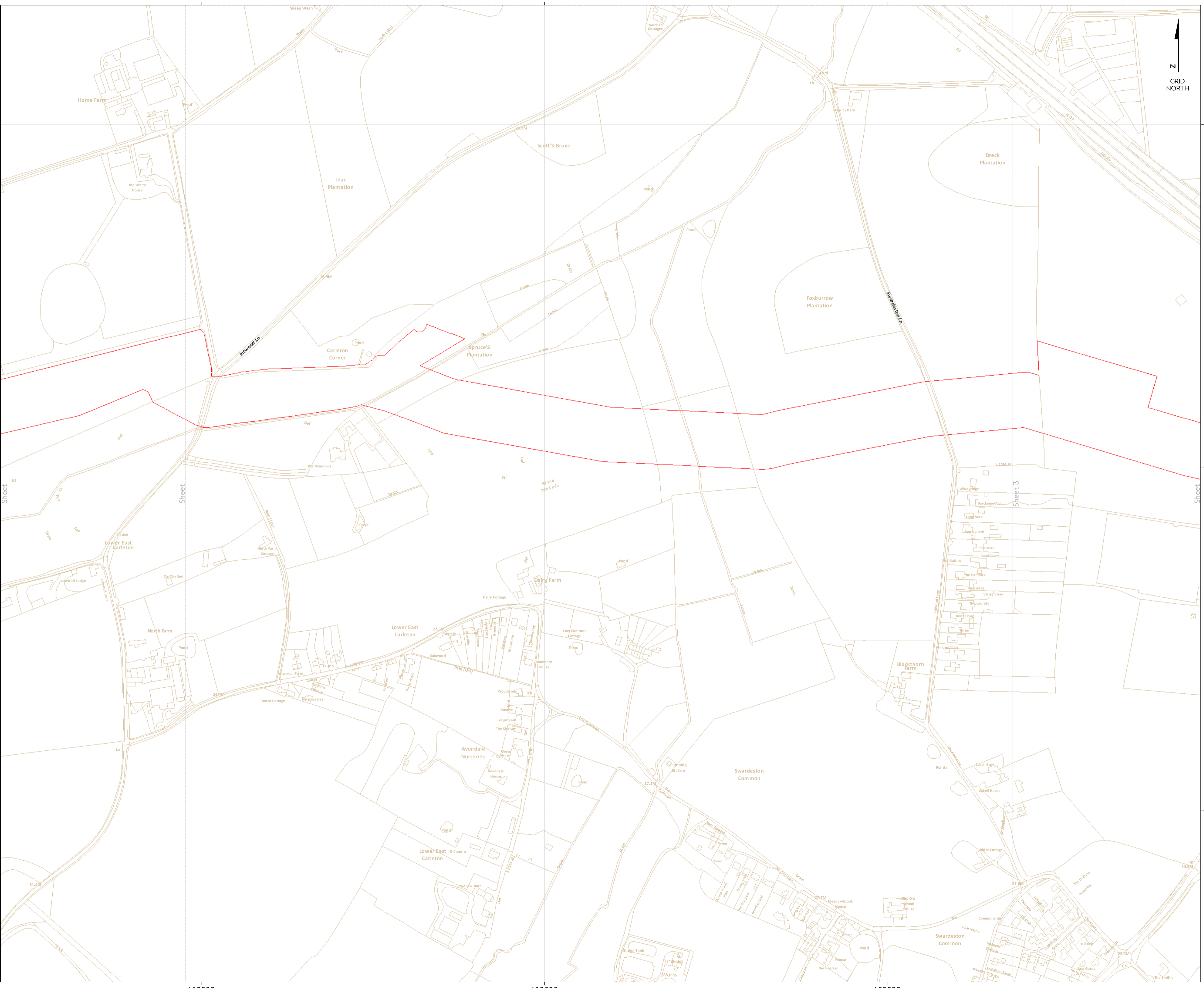
Source: © Crown copyright and database rights 2019 Ordnance Survey 0100031673



Coordinate system: British National Grid
Vertical reference: ODN
Scale @ A1: 1:2500

REV	REMARK	DATE
00	First Issue	May 2018
01	Second Issue	January 2019
...
...
...

Hornsea Project Three Offshore Wind Farm
APP Regulations Reference: 512(6)
Application Document Number: A2.13.1
Document no: HOW 03APP17
Created by: NATHO
Checked by: RIGCR
Approved by: ANGLUY



304000

304000

303500

303500

303000

303000

619000

619500

620000

620500

621000

621500

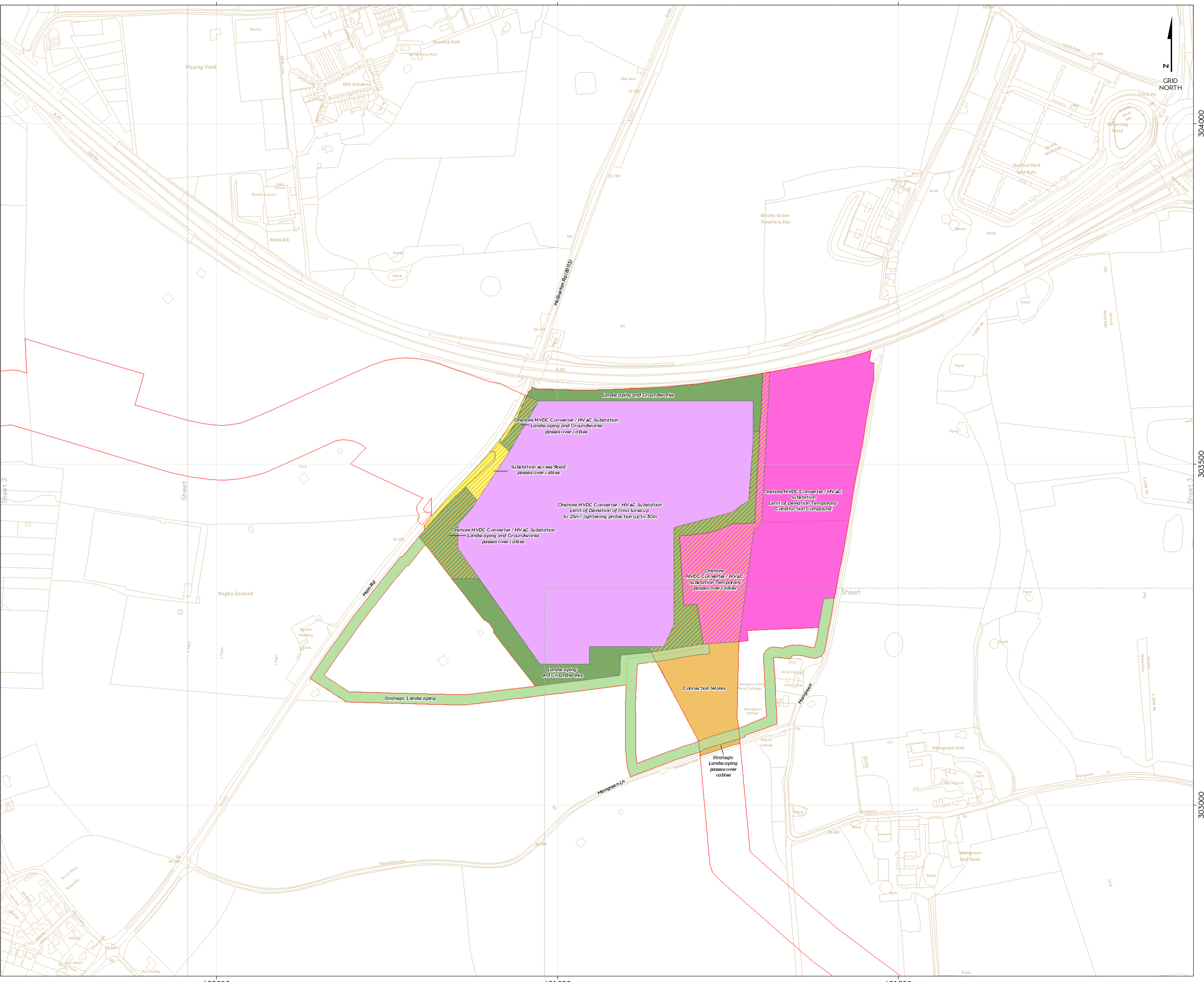
Hornsea Project Three Offshore Wind Farm

Onshore Limits of Deviation Plan

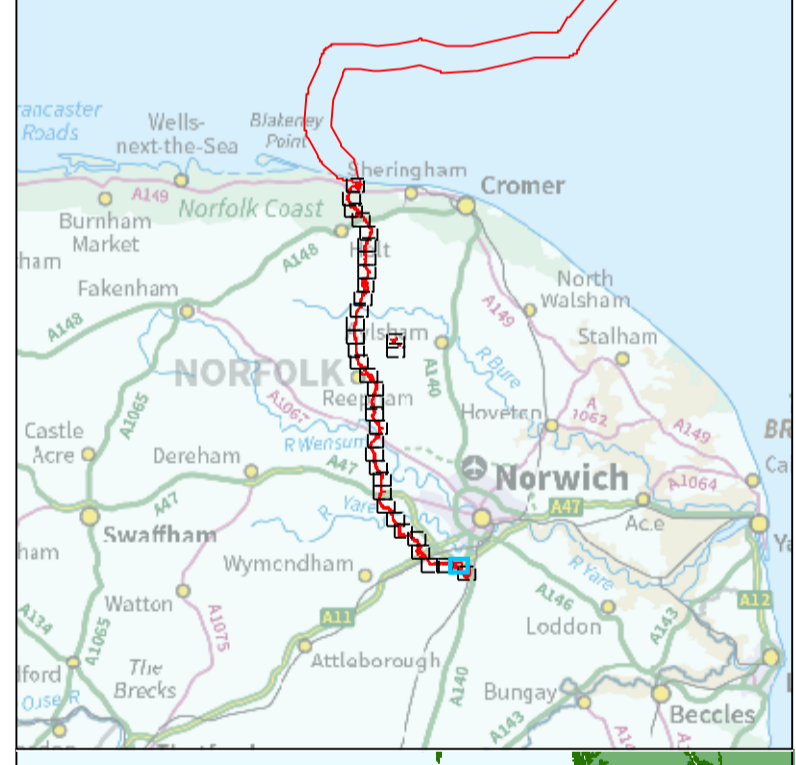
Sheet 33 of 36

APP Regulations Reference: 512(6) Application Document Number: A2.13.1

- Hornsea Project**
- Order Limits
 - Onshore Connection
 - Onshore Connection Works and Access Road Permanent
 - Onshore HVDC Converter / HVAC Substation Permanent
 - Onshore HVDC Converter / HVAC Substation Temporary
 - Onshore HVDC Converter / HVAC Substation Temporary Construction Compound passes over cables
 - Landscaping and Strategic
 - Landscaping and Groundworks passes over
 - Strategic Landscaping passes over



Source: © Crown copyright and database rights 2019 Ordnance Survey 0100031673



Coordinate system: British National Grid
 Vertical reference: ODN
 Scale @ A1: 1:2500

REV	REMARK	DATE
00	First Issue	May 2018
01	Second Issue	January 2019
...
...
...

Hornsea Project Three Offshore Wind Farm
 APP Regulations Reference: 512(6)
 Application Document Number: A2.13.1
 Document no: HOW 03APP17
 Created by: NATHO
 Checked by: RIGCR
 Approved by: ANGLUY

620500

621000

621500

304000

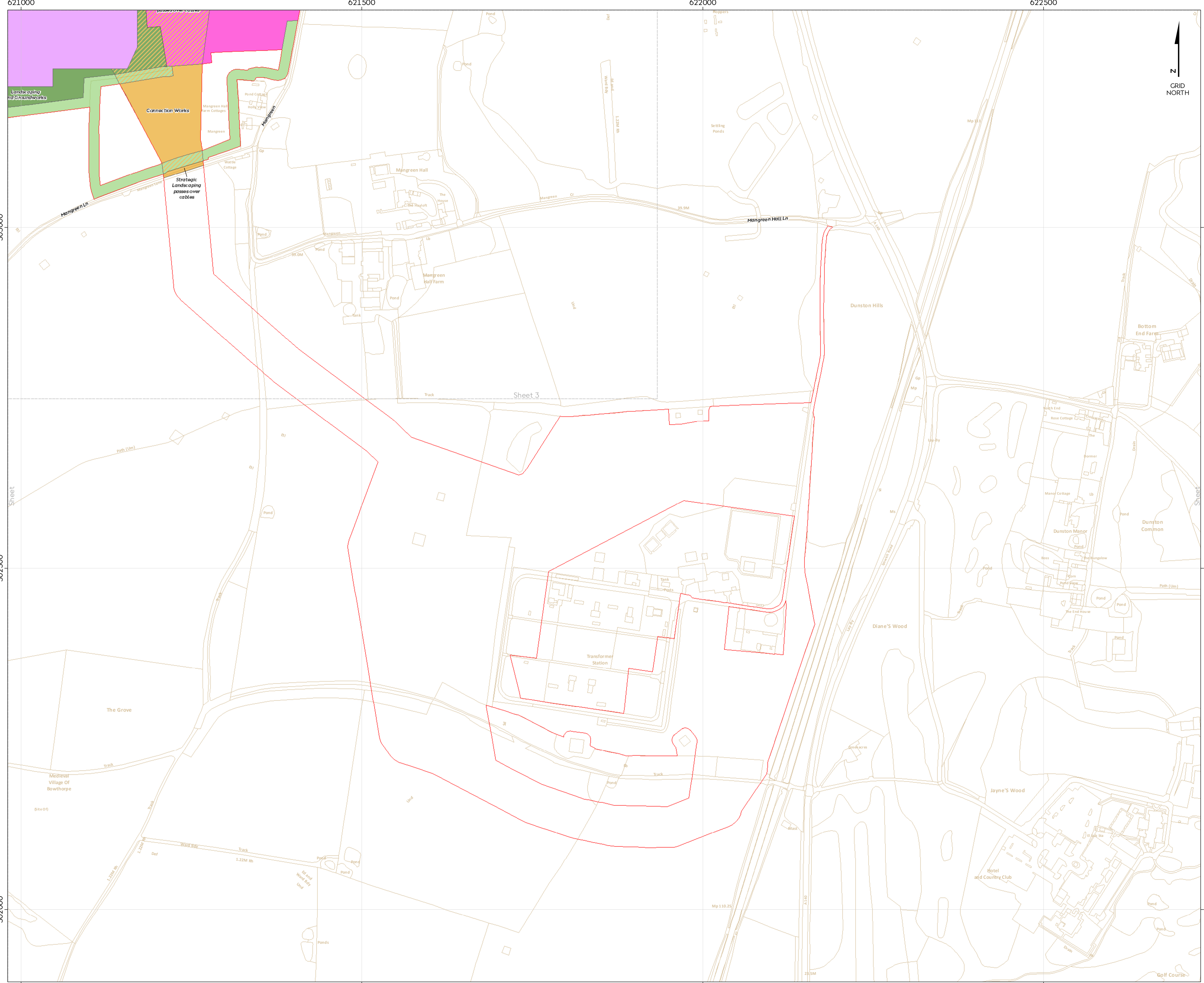
304000

303500

303500

303000

303000



Hornsea Project Three Offshore Wind Farm

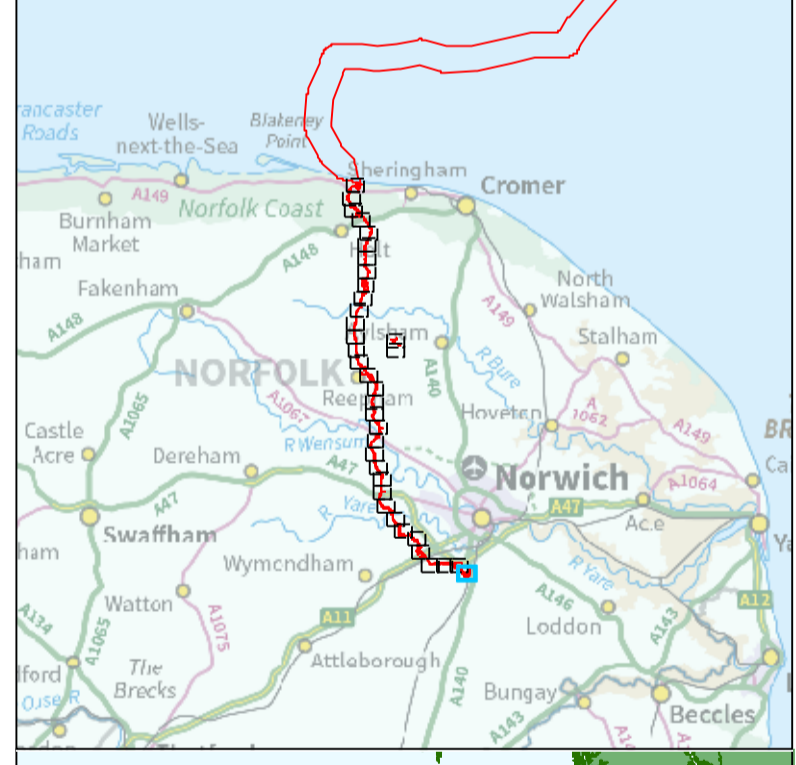
Onshore Limits of Deviation Plan

Sheet 34 of 36

APP Regulations Reference: 512(6) Application Document Number: A2.13.1

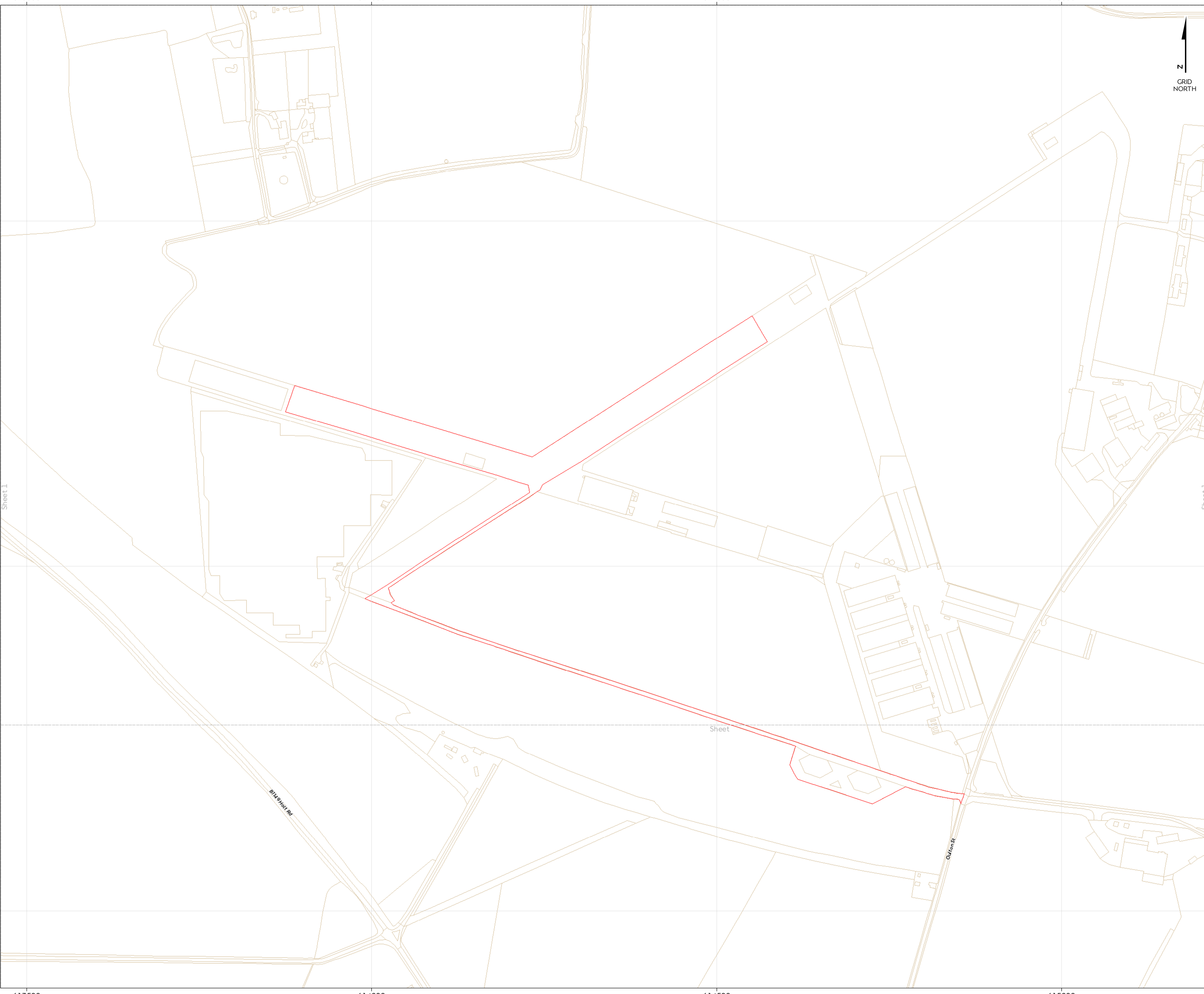
- Hornsea Project Three**
- Order Limits
 - Onshore Connection Works
 - Onshore HVDC Converter / HVAC Substation Permanent
 - Onshore HVDC Converter / HVAC Substation Temporary
 - Onshore HVDC Converter / HVAC Substation Temporary Construction Compound passes over cables
 - Landscaping and Groundworks
 - Strategic Landscaping
 - Landscaping and Groundworks passes over cables
 - Strategic Landscaping passes over cables

Source:
© Crown copyright and database rights 2019 Ordnance Survey 0100031673



Coordinate system: British National Grid
Vertical reference: ODN
Scale @ A1: 1:2500

REV	REMARK	DATE
00	First Issue	May 2018
01	Second Issue	January 2019
...
...
...



Hornsea Project Three Offshore Wind Farm

Onshore Limits of Deviation Plan

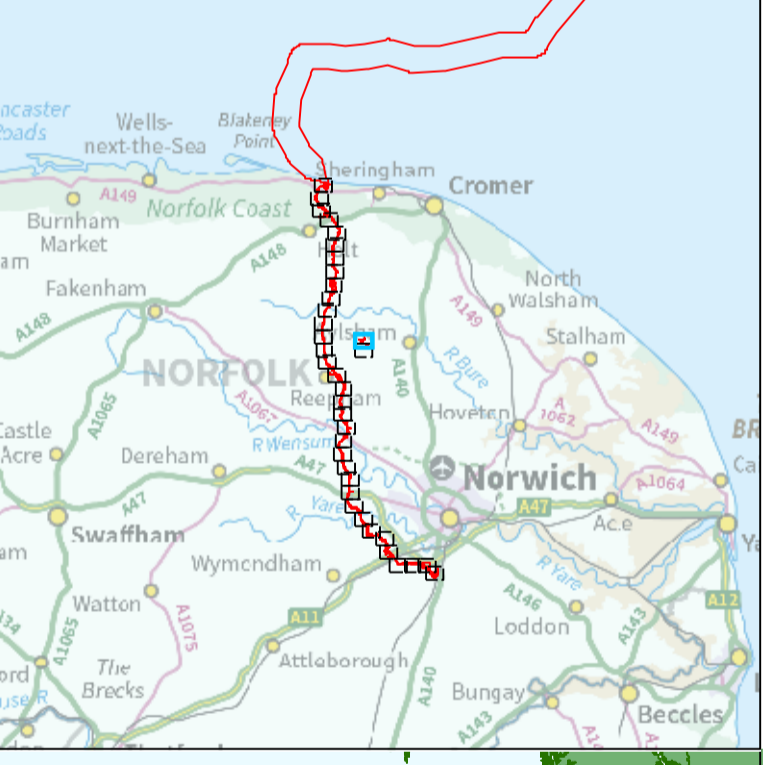
Sheet 35 of 36

APP Regulations Reference: S12(6) Application Document Number: A2.13.1

Hornsea Project Three

- Order Limits

Source:
© Crown copyright and database rights 2019 Ordnance Survey 0100031673

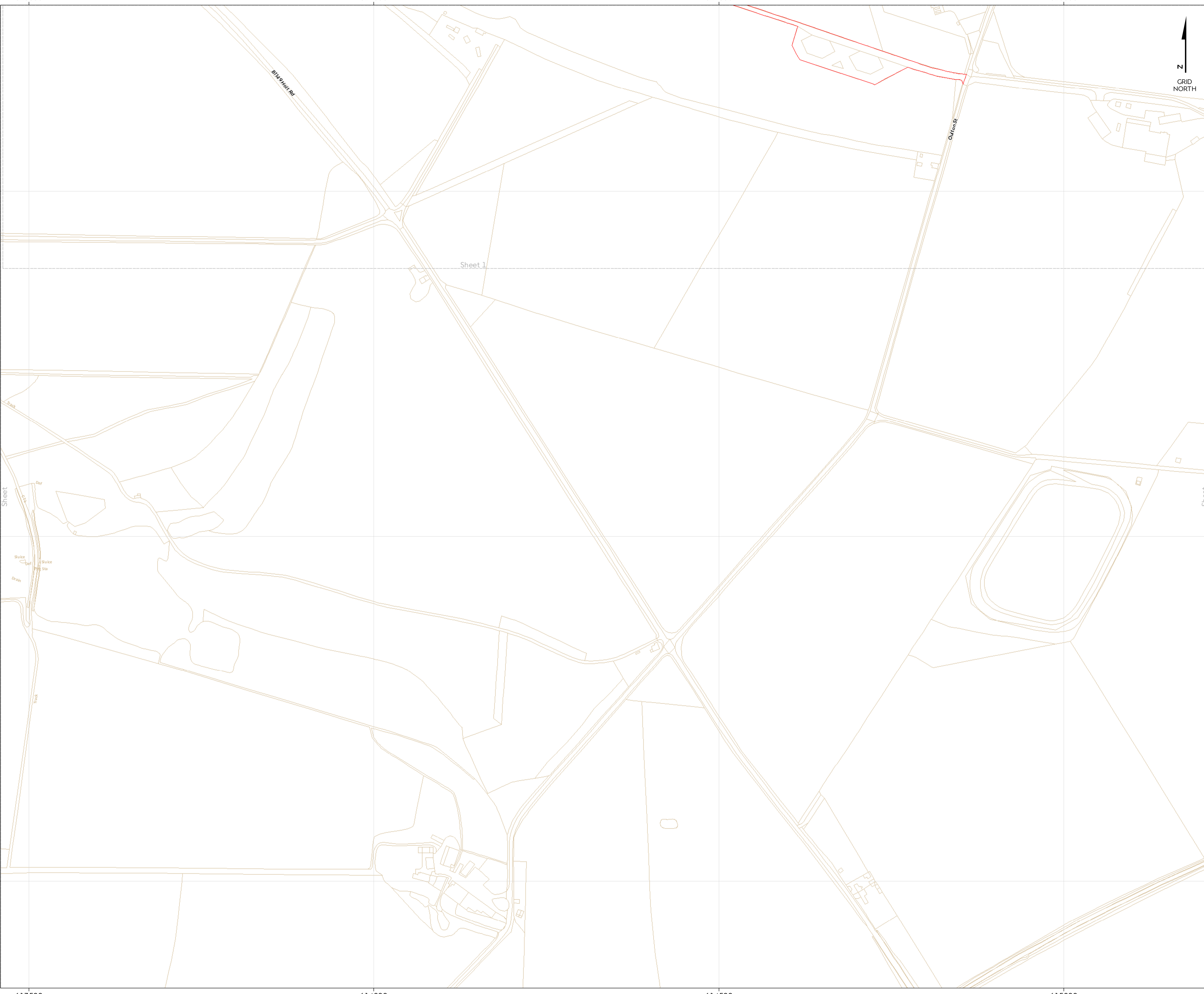


Coordinate system: British National Grid
Vertical reference: ODN
Scale @ A1: 1:2500

REV	REMARK	DATE
00	First Issue	May 2018
01	Second Issue	January 2019
---	---	---
---	---	---

Hornsea Project Three Offshore Wind Farm
APP Regulations Reference: S12(6)
Application Document Number: A2.13.1
Document no: HOW03APP17
Created by: NATHO
Checked by: RIGCR
Approved by: ANGUI





Hornsea Project Three Offshore Wind Farm

Onshore Limits of Deviation Plan

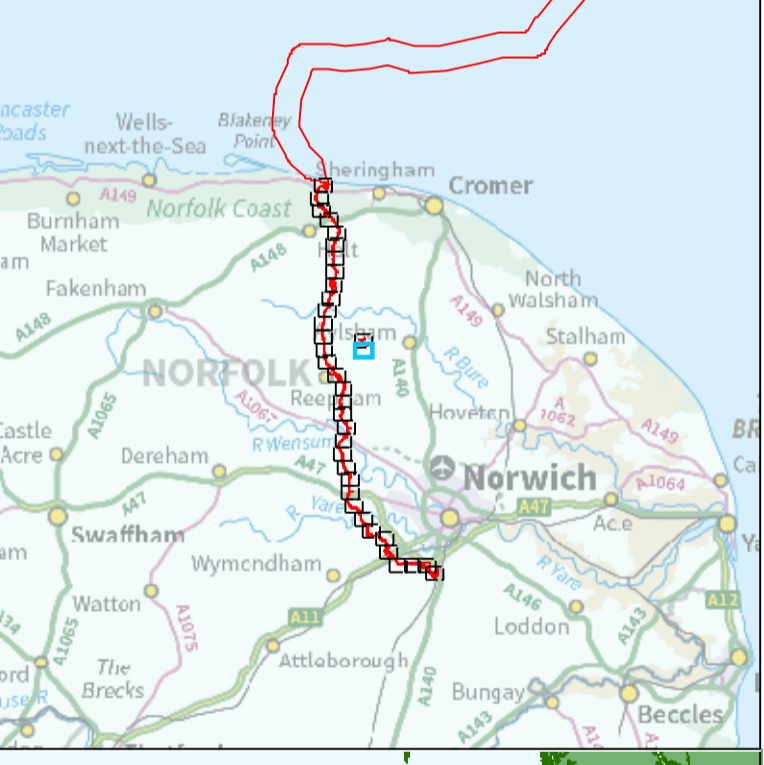
Sheet 36 of 36

APP Regulations Reference: S12(6) Application Document Number: A2.13.1

Hornsea Project Three

Order Limits

Source:
© Crown copyright and database rights 2019 Ordnance Survey 0100031673



Coordinate system: British National Grid
Vertical reference: ODN
Scale @ A1: 1:2500

REV	REMARK	DATE
00	First Issue	May 2018
01	Second Issue	January 2019
---	---	---
---	---	---
---	---	---

Hornsea Project Three Offshore Wind Farm
APP Regulations Reference: S12(6)
Application Document Number: A2.13.1
Document no: HOW03APP17
Created by: NATHO
Checked by: RIGCR
Approved by: ANGUIY

